

Bus Times

The complete guide to bus times across Cornwall

 **Transport
for Cornwall**
Karyans rag Kernow



FROM 2ND APRIL 2023



Welcome

This all-Cornwall public transport guide contains full bus timetables on all mainstream services operating within the county. This timetable book has been funded by Cornwall Council, Go Cornwall Bus and Cornwall by Kernow to help you find your way around Cornwall by public transport, whether you live here or you're just visiting.

Many of the bus services shown in this book only operate due to financial support from Cornwall Council, showing the commitment of the county council to meeting public transport needs. We're working together to deliver a transport network that's simple to use, great quality and even better value for money. By coming together we're going to make Cornwall proud to take more and more green journeys.

All timetables are valid for the life of this booklet. However, sometimes services have to be changed at short notice, e.g to match school times, and the law allows bus services to be introduced, varied, or withdrawn at 70 days notice. While every effort has been made to ensure the timetable information is correct at the time of going to press, neither the county council nor the operators can accept liability for inaccuracies, or subsequent inaccuracies or changes to routes or times. Any complaints about services or suggestions for changes should be sent to the operators.

Customer information

For information or customer enquires for each operator, please use the details below.



GO CORNWALL BUS

Website gocornwallbus.co.uk
Twitter and Facebook @GoCornwallBuses
Email ask@gocornwallbus.co.uk
Phone FREE 0808 196 2632



CORNWALL BY KERNOW

Website cornwallbykernow.co.uk
Twitter @by_kernow
Facebook /cornwallbykernow
Email emailus@cornwallbykernow.co.uk
Phone 0345 646 0707



STAGECOACH SOUTH WEST

Website www.stagecoachbus.com
Twitter and Facebook @stagecoachsw
Email southwestenquiries@stagecoachbus.com
Phone 0345 241 8000

Further Information

Visit the Transport for Cornwall website for fares, a full network map and all the exciting news happening with Transport for Cornwall.

www.transportforcornwall.co.uk



Cover: Port Isaac

Images supplied by Aerial Cornwall
www.aerialcornwall.com

School Term Times

Some services run during term times or school holidays only. These are the dates we refer to:

March 2023						April 2023						May 2023					
Mon		6	13	20	27	Mon		3	10	17	24	Mon	1	8	15	22	29
Tues		7	14	21	28	Tues		4	11	18	25	Tues	2	9	16	23	30
Wed	1	8	15	22	29	Wed		5	12	19	26	Wed	3	10	17	24	31
Thurs	2	9	16	23	30	Thurs		6	13	20	27	Thurs	4	11	18	25	
Fri	3	10	17	24	31	Fri		7	14	21	28	Fri	5	12	19	26	
Sat	4	11	18	25		Sat	1	8	15	22	29	Sat	6	13	20	27	
Sun	5	12	19	26		Sun	2	9	16	23	30	Sun	7	14	21	28	

June 2023						July 2023						August 2023					
Mon		5	12	19	26	Mon	31	3	10	17	24	Mon		7	14	21	28
Tues		6	13	20	27	Tues		4	11	18	25	Tues	1	8	15	22	29
Wed		7	14	21	28	Wed		5	12	19	26	Wed	2	9	16	23	30
Thurs	1	8	15	22	29	Thurs		6	13	20	27	Thurs	3	10	17	24	31
Fri	2	9	16	23	30	Fri		7	14	21	28	Fri	4	11	18	25	
Sat	3	10	17	24		Sat	1	8	15	22	29	Sat	5	12	19	26	
Sun	4	11	18	25		Sun	2	9	16	23	30	Sun	6	13	20	27	

New School year

SEPTEMBER 2023						OCTOBER 2023						NOVEMBER 2023					
Mon		4	11	18	25	Mon	30	2	9	16	23	Mon		6	13	20	27
Tues		5	12	19	26	Tues	31	3	10	17	24	Tues		7	14	21	28
Wed		6	13	20	27	Wed		4	11	18	25	Wed	1	8	15	22	29
Thurs		7	14	21	28	Thurs		5	12	19	26	Thurs	2	9	16	23	30
Fri	1	8	15	22	29	Fri		6	13	20	27	Fri	3	10	17	24	31
Sat	2	9	16	23	30	Sat		7	14	21	28	Sat	4	11	18	25	
Sun	3	10	17	24		Sun	1	8	15	22	29	Sun	5	12	19	26	

DECEMBER 2023						January 2024						February 2024					
Mon		4	11	18	25	Mon	1	8	15	22	29	Mon		5	12	19	26
Tues		5	12	19	26	Tues	2	9	16	23	30	Tues		6	13	20	27
Wed		6	13	20	27	Wed	3	10	17	24	31	Wed		7	14	21	28
Thurs		7	14	21	28	Thurs	4	11	18	25		Thurs	1	8	15	22	29
Fri	1	8	15	22	29	Fri	5	12	19	26		Fri	2	9	16	23	
Sat	2	9	16	23	30	Sat	6	13	20	27		Sat	3	10	17	24	
Sun	3	10	17	24	31	Sun	7	14	21	28		Sun	4	11	18	25	

School Holidays

Index of Places Served

A

Altarnun	425
B	
Bodmin	11 26 89 96 405 482
Bodmin Community Hospital 🏥	11 26 89 96
Bodmin Parkway 🚉	11 26 (Sundays only)
Boscastle	95
Bude	6 12 95 128 217 218 219 373
Bude Hospital (Stratton) 🏥	6 6A 12 128 219
Budock Water	35 63
Bugle	26 30

C

Callington	12 12A 74 79 79A
Calstock	79
Camborne	38 39 39A 42 46 48 49 T1 T2
Camelford	95 96
Carbis Bay	16 17 T2 Lands End Coaster Sunseeker
Carnon Downs	36 46 66 L1 U1 U1A
Cawsand & Kingsand	70 70A
Charlestown	24 25
Connor Downs	Sunseeker T1 T2
Constantine	35 35A
Coverack	36
Crackington Haven	95
Crafthole	75
Crantock	85 U1A
Cremyll	70 70A
Culdrose	34 35 35A 36 L1

D

Delabole	96
Downderry	75
Duloe	73

E

East Taphouse	77
Exeter	6 6A

F

Falmouth	35 35A 42 60 63 64 65 67 69 69A U1 U1A U2 U3 U4
Falmouth Hospital 🏥	35 35A
Four Lanes	42
Fowey	24 25

G

Goonhavern	88 U1 U1A
Gorran Haven	23
Grampound	27
Grampound Road	22 27
Gulval	16
Gunnislake	79 79A
Gunnislake Station 🚉	79 79A
Gweek	35 35A
Gwithian	Sunseeker

H

Harlyn Bay	56 Atlantic Coaster
Hartland	218 219 319
Harrowbarrow	79
Hayle	15 Sunseeker T1 T2
Hayle Hospital 🏥	15
Helford	33 63
Helford Passage	35 63
Heligan Gardens	23 24
Helston	33 34 35 35A 36 37 37A 38 39 L1 U4 U4X
Helston Hospital 🏥	33 34 35 35A 36 36A
HMS Raleigh	70 70A 75
Holsworthy	6 85 217 372
Holywell Bay	85 U1A

K

Kilkhampton	218 219 319
--------------------	-------------

L

Ladock	89 499
Landrake	11 72
Land's End	Land's End Coaster
Lanivet	26 89
Lanreath	77
Launceston	12 12A 78 78A 85 96 220 223 306 371 425
Launceston Hospital 🏥	12 12A 78 78A 220 223 371 425
Lelant	17 T2 Land's End Coaster
Liskeard	11 73 74 75 77 78 78A 454
Liskeard Hospital 🏥	11 73 74 75 77 78 78A
Liskeard Station 🚉	73 74 75
Lizard	34 L1
Long Rock	8 15 17 39A U4 T1 U4X Land's End Coaster
Looe	72 73 77 481
Looe Station 🚉	72 73
Lostwithiel	28 428
Luxulyan	28 31

M

Madron	19
Manaccan	33
Mawnan Smith	35 63
Mevagissey	23 24
Millbrook	70 70A
Morwenstow	217
Mount Hawke	304 315
Mousehole	The Mousehole
Mullion	34 L1

N

Nancegollan	38
Nancredra	16
Nanpean	21 22 421
New Mills	16A
Newquay	21 25 56 58 59 59A 85 88 91 93 94 95 U1 U1A
Newquay Airport 🛫	56
Newquay Hospital 🏥	58
North Petherwin	426
North Tamerton	371

P

Padstow	11 56
Par	24 25
Par Station 🚉	24 25
Pelynt	73 77 482
Pendeen	18 Lands End Coaster Tin Coaster
Penryn	66 69 69A U1 U1A U2 U4
Penryn Campus 🏫	69A U1 U1A U2 U3 U4
Pensilva	74 78 78A
Penzance	5 5A 8 15 16 16A 17 19 39A T1 U4 U4X The Mousehole Tin Coaster Lands End Coaster

Penzance Hospital 🏥	8 16 16A 17
Perranporth	U1 U1A
Plymouth	2 2A 11 12 12A 70 70A 72
Plymouth Derriford Hospital 🏥	71
Plymouth Station 🚉	2 2A 11 12 12A 70 70A 72
Polperro	73 73A 481 482
Polruan Quay	481 482
Polzeath	96
Porthleven	38
Porthtowan	304 315
Portreath	48 49
Port Isaac	96
Portloe	51
Portscatho	50
Portwrinkle	75
Praze an Beeble	38
Probus	22 27 50 498
Poughill	128 129

R

Redruth	34 40 48 49 315 T1 T2 U2
Redruth Hospital 🏥	34 49 U2
Rejerrah	88 U1 U1A
Roche	26
Rock	96

S

Saltash	2 2A 11 12 12A 71 72 450 451 452 453
Sancreed	8
Sandplace Station 🚉	73 73A
Sennen	Lands End Coaster
St Agnes	315 U1A
St Austell 🚉	21 22 23 24 25 26 27 28 30 31 51 428
St Blazey	24 28
St Cleer	74
St Dennis	21 22 421
St Erth Village	15
St Erth Station 🚉	15 Lands End Coaster
St Eval	56
St Ives	16 16A 17 T2 Lands End Coaster
St Ives Hospital 🏥	16 16A
St Just	8 Lands End Coaster Tin Coaster
St Just In Roseland	50
St Keverne	33 36
St Mawes	50
St Mawgan in Pydar	56
St Mellion	12 12A
St Newlyn East	85
St Stephen	22 25
St Tudy	96
Summercourt	25 89 408 421 428 497 499

T

Tavistock	79 79A 85
Tavistock Hospital 🏥	79 79A
Tintagel	95
Tolvaddon	48 49
Torpoint	70 70A 75
Townshend	39 39A 515
Tregony	50 51 499
Tregurrian	56
Tresillian	22 27 50 89 497
Trevarrian	56
Troon	48 49
Truro	22 27 36 40 50 66 84 85 89 91 93 94 304 484 485 493 494 495 496 497 L1 T1 T2 U1 U1A
Truro Treliske Hospital 🏥	40 304 495 U1 U1A
Truro Station 🚉	27 40 91 304 494 495 T1 T2 U1 U1A

U

Upton Cross	78 78A
--------------------	--------

V

Veryan	51
---------------	----

W

Wadebridge	11 95 96
Warbstow Cross	220 371 372 373
Week St Mary	220 371 372 373
White Cross	21 91
Whitsand Bay	70 70A
Whitstone	6 12 372 373
Widemouth Bay	95
Winnards Perch	95

Z

Zelah	85
Zennor	16A

- 🛫 Airport
- 🏫 Campus
- 🚉 Train Station
- 🏥 Hospital

Sundays and bank holidays

buses towards Truro

	T1	T1	T1	T1	T1	T2	T1		T2	T1		T2	T1	T2	T1	T2
Penzance Bus Station F			0747		0847		0947		47			1547		1647		1747
Long Rock opp The Mexico Inn			0753		0853		0953		53			1553		1653		1753
Crowlas The Star Inn			0758		0858		0958		58			1558		1658		1758
St Ives Malakoff bus station						0918		18				1518		1618		1718
Carbis Bay Longstone Cross						0924		24				1524		1624		1724
Lelant Village Hall						0927		27				1527		1627		1727
Hayle Viaduct			0806		0906	0933	1006	33	06			1533	1606	1633	1706	1733
Loggans Moor Loggans Way						0942		42				1542		1642		1742
Connor Downs The Turnpike Inn			0817		0917	0947	1017	47	17			1547	1617	1647	1717	1747
Camborne Bus station D	0730	0800	0830	0900	0930	1000	1030	00	30	until		1600	1630	1656	1730	1756
Pool Cornwall College	0738	0808	0838	0908	0938	1008	1038	08	38			1608	1638	1738	1838	
Redruth Barnscoose Terrace	0744	0814	0844	0914	0944	1014	1044	14	44			1614	1644	1744	1844	
Redruth Railway Station	0752	0822	0852	0922	0952	1022	1052	22	52			1622	1652	1752	1852	
Mount Ambrose	0757	0827	0856	0927	0956	1026	1056	26	56			1626	1656	1756	1856	
Chacewater opp The Kings Head	0802	0832	0902	0932	1002	1032	1102	32	02			1632	1702	1802	1902	
Threemilestone opp The Victoria Inn	0808	0838	0908	0938	1008	1038	1108	38	08			1638	1708	1808	1908	
Treliske Royal Cornwall Hospital	0812	0842	0912	0942	1012	1042	1112	42	12			1642	1712	1812	1912	
Truro Railway Station	0818	0848	0918	0948	1018	1048	1118	48	18			1648	1718	1818	1918	
Truro Bus Station	0824	0854	0924	0954	1024	1054	1124	54	24			1654	1724	1824	1924	

buses towards Penzance

	T1	T2	T1	T2	T1	T2		T1	T2		T1	T2	T1	T1	T1
Truro Bus Station					0835	0905	0935	05	35		1605	1635	1705	1735	1835
Truro Railway Station					0841	0911	0941	11	41		1611	1641	1711	1741	1841
Treliske Royal Cornwall Hospital					0848	0918	0948	18	48		1618	1648	1718	1748	1848
Threemilestone Post Office					0851	0921	0951	21	51		1621	1651	1721	1751	1851
Chacewater The Kings Head					0856	0926	0956	26	56		1626	1656	1726	1756	1856
Mount Ambrose					0902	0932	1002	32	02		1632	1702	1732	1802	1902
Redruth Railway Station			0838	0908	0938	1008		38	08		1638	1708	1738	1808	1908
Redruth Barnscoose Terrace			0843	0913	0943	1013		43	13		1643	1713	1743	1813	1913
Pool Cornwall College			0848	0918	0948	1018		48	18		1648	1718	1748	1818	1918
Camborne Bus Station C	0802	0832	0902	0932	1002	1032		02	32	until	1702	1732	1802	1828	1928
Connor Downs opp The Turnpike Inn	0812	0842	0912	0942	1012	1042		12	42		1712	1742	1812		
Loggans Moor Loggans Way			0846		0946		1046		46			1746			
Hayle Foundry Square	0822	0855	0922	0955	1022	1055		22	55		1722	1755	1822		
Lelant opp village hall			0902		1002		1102		02			1802			
Carbis Bay Longstone Cross			0905		1005		1105		05			1805			
St Ives Malakoff bus station			0912		1012		1112		12			1812			
Crowlas opp The Star Inn	0830		0930		1030			30			1730		1830		
Long Rock The Mexico Inn	0835		0935		1035			35			1735		1835		
Penzance Bus Station	0842		0942		1042			42			1742		1842		



RIDE CORNWALL BY TRAIN AND BUS

**UNLIMITED BUS TRAVEL
ACROSS CORNWALL
FOR A FIXED COST**

If you're buying an Adult All Day or an Adult All Week, there's an easy way to pay...
Simply tap your bank card or smart phone when you get on the bus and tap off when you arrive at your destination.



BROUGHT TO YOU BY



transportforcornwall.co.uk



Hop on and switch off when you go by train and bus

Explore everything Cornwall has to offer with our Ride Cornwall ticket. Enjoy unlimited one-day travel on any train and most bus services in Plymouth and Cornwall.

For more information visit GWR.com/trainandbus



Mondays to Saturdays except bank holidays

Sundays and bank holidays

buses towards Newquay

Table showing bus arrival and departure times for routes U1A, U1, and U1A towards Newquay, including stops like Falmouth The Moor A, Truro Railway Station, and Newquay Railway Station.

buses run Tuesday to Saturday nights in Falmouth University term times • departs Truro bus station as U1A

on college days, an extra U1A runs from Treliske at 1622 via Goonbell at 1653 towards St Agnes, then runs normal route to Newquay at 1750

On college days, an extra U1X runs from Falmouth Moor at 0749 and runs via Penryn, Seven Stars at 0759, Carnon Downs Bus Shelter at 0822 arriving at Truro College 0848.

on college days, the 1520 service from Falmouth operates 8 mins later from Threemilestone to Newquay Bus Station, arriving at 1740

buses towards Falmouth

Table showing bus arrival and departure times for routes U1, U1A, and U1 towards Falmouth, including stops like Newquay Bus Station S1, Truro Railway Station, and Falmouth The Moor.

• Truro College days only
• Truro College holidays
• buses run Tuesday to Saturday nights in Falmouth University term times

1817 departure from Truro bus station operates as U1

on college days an extra U1A runs from Rejerrah at 0746 to St Agnes, then runs via Goonbell at 0819 to Truro College Bus Park

On college days an extra U1X runs from Truro College at 1625 and runs via Carnon Downs Bus Shelter at 1647, Penryn, Costcutter at 1708 arriving at Falmouth Moor 1721.

For daytime services between Newquay & Crantock / Holywell Bay please see Go Cornwall service 85 timetable

buses towards Newquay

Table showing bus arrival and departure times for routes U1A, U1, and U1A towards Newquay, including stops like Falmouth The Moor A, Truro Railway Station, and Newquay Railway Station.

buses towards Falmouth

Table showing bus arrival and departure times for routes U1, U1A, and U1 towards Falmouth, including stops like Newquay Bus Station S1, Truro Railway Station, and Falmouth The Moor.

Mondays to Saturdays except bank holidays

buses towards Redruth

Table listing bus routes from Falmouth, Penryn, Ponsanooth, Lanner, Redruth, and Camborne towards Redruth. Columns include departure times for each stop and arrival at Redruth. Key times include 0705, 0745, 0805, 0905, 1005, 1105, 1205, 1305, 1405, 1505, 1605, 1705, 1735, 1805, 1920, 2020, 2120, 2220.

buses towards Falmouth

Table listing bus routes from Camborne, Pool Cornwall College, Redruth, Lanner, Ponsanooth, Penryn, and Falmouth towards Falmouth. Columns include departure times for each stop and arrival at Falmouth. Key times include 0638, 0708, 1628, 1838, 0647, 0717, 1642, 1847, 0653, 0723, 1649, 1853, 0655, 0725, 0755, 0855, 0955, 1055, 1155, 1255, 1355, 1455, 1555, 1655, 1755, 1855, 2010, 2110, 2210.

• Mondays to Fridays only

Sundays and bank holidays

buses towards Redruth

Table listing bus routes from Falmouth, Penryn, Ponsanooth, Lanner, Redruth, and Camborne towards Redruth. Columns include departure times for each stop and arrival at Redruth. Key times include 0920, 1020, 1120, 1220, 1320, 1420, 1520, 1620, 1720, 1820, 1920, 2020, 2120, 2220.

buses towards Falmouth

Table listing bus routes from Camborne, Pool Cornwall College, Redruth, Lanner, Ponsanooth, Penryn, and Falmouth towards Falmouth. Columns include departure times for each stop and arrival at Falmouth. Key times include 0853, 0902, 0908, 0910, 1010, 1110, 1210, 1310, 1410, 1510, 1610, 1710, 1810, 1910, 2010, 2110, 2210.

Mondays to Fridays during Falmouth University term times

Table listing bus routes from Penryn Campus, Falmouth Campus, Falmouth, and Penryn Campus. Columns include departure times for each stop and arrival at the next stop. Key times include 0752, 0822, 0837, 0852, 0800, 0830, 0845, 0900, 0720, 0750, 0805, 0835, 0850, 0905, 0722, 0752, 0807, 0837, 0852, 0907, 0727, 0757, 0812, 0842, 0857, 0912, 0732, 0802, 0817, 0832, 0847, 0902, 0917, 0737, 0807, 0822, 0837, 0852, 0907, 0922, 0747, 0817, 0832, 0847, 0902, 0917, 0932.

U3 operates during Falmouth University term times only

UNLIMITED BUS TRAVEL ACROSS CORNWALL FOR A FIXED COST

If you're buying an Adult All Day or an Adult All Week, there's an easy way to pay...

Simply tap your bank card or smart phone when you get on the bus and tap off when you arrive at your destination.

Tap & Cap



BROUGHT TO YOU BY



transportforcornwall.co.uk



Mondays to Saturdays except bank holidays

buses towards Penzance

Table with columns for bus routes (e.g., Falmouth The Moor A, Penryn Bridge) and arrival/departure times. Includes a 'then every 60 mins at' section for some routes.

on school days only, the 0715 service from Helston Tesco serves Humphry Davy School at 0820, arriving into Penzance Bus Station at 0825

buses towards Falmouth

Table with columns for bus routes (e.g., Penwith College, Penzance Bus Station) and arrival/departure times. Includes a 'then every 60 mins at' section for some routes.

- Mondays to Fridays on schooldays only
• Mondays to Fridays during school holidays
• Saturdays & Mondays to Fridays during school holidays
• Mondays to Fridays only
• Saturdays only
• Penwith College Days Only

Sundays and bank holidays

buses towards Penzance

Table with columns for bus routes (e.g., Falmouth The Moor A, Penryn Bridge) and arrival/departure times.

buses towards Falmouth

Table with columns for bus routes (e.g., Penzance Bus Station, Long Rock The Mexico Inn) and arrival/departure times.

Mondays to Saturdays except bank holidays

buses towards Penzance

Table with 18 columns (stops) and 20 rows (buses). Columns include U4, U4, U4X, U4, U4, U4, U4, U4, U4, U4, U4, U4, U4, U4, U4, U4, U4, U4. Rows list stops from Falmouth The Moor A to Penwith College.

continued from above

Table with 7 columns (stops) and 18 rows (buses). Columns include U4, U4, U4, U4, U4, U4, U4. Rows list stops from Falmouth The Moor A to Penzance Bus Station.

on school days only, the 0715 service from Helston Tesco serves Humphry Davy School at 0820, arriving into Penzance Bus Station at 0825

- Mondays to Fridays on schooldays only
• Mondays to Fridays during school holidays
• Saturdays & Mondays to Fridays during school holidays
• Mondays to Fridays only
• Saturdays only
• Penwith College Days Only

Sundays and bank holidays

Table with 10 columns (stops) and 18 rows (buses). Rows list stops from Falmouth The Moor A to Penzance Bus Station.

Mondays to Saturdays except bank holidays

buses towards Falmouth

Table with 18 columns (stops) and 20 rows (buses). Columns include U4, U4, U4, U4, U4, U4, U4, U4, U4, U4, U4, U4, U4, U4, U4, U4, U4, U4X. Rows list stops from Penwith College to Falmouth The Moor A.

continued from above

Table with 8 columns (stops) and 18 rows (buses). Columns include U4, U4, U4, U4, U4, U4, U4, U4. Rows list stops from Penwith College to Falmouth The Moor A.

- Mondays to Fridays on schooldays only
• Mondays to Fridays during school holidays
• Saturdays & Mondays to Fridays during school holidays
• Mondays to Fridays only
• Saturdays only
• Penwith College Days Only

Sundays and bank holidays

Table with 10 columns (stops) and 18 rows (buses). Rows list stops from Penzance Bus Station to Falmouth The Moor A.

Mondays to Fridays except bank holidays

buses towards Plymouth

Table with 18 columns (times) and 6 rows (St Stephens, Saltash Frith Road, Saltash Fore Street Bottom, Milehouse for Life Centre, Plymouth Railway Station, Plymouth City Centre Royal Parade)

continued from above

Table with 18 columns (times) and 6 rows (St Stephens, Saltash Frith Road, Saltash Fore Street Bottom, Milehouse for Life Centre, Plymouth Railway Station, Plymouth City Centre Royal Parade)

continued from above

Table with 18 columns (times) and 6 rows (St Stephens, Saltash Frith Road, Saltash Fore Street Bottom, Milehouse for Life Centre, Plymouth Railway Station, Plymouth City Centre Royal Parade)

buses towards Saltash

Table with 18 columns (times) and 6 rows (Plymouth City Centre Royal Parade A6, Plymouth Railway Station, Milehouse for Life Centre, St Budeaux Square, Saltash Fore Street Bottom, St Stephens Long Park Rd School, Broad Walk, Saltash Frith Road)

continued from above

Table with 18 columns (times) and 6 rows (Plymouth City Centre Royal Parade A6, Plymouth Railway Station, Milehouse for Life Centre, Saltash Fore Street Bottom, St Stephens Long Park Rd School, Saltash Frith Road)

continued from above

Table with 18 columns (times) and 6 rows (Plymouth City Centre Royal Parade A6, Plymouth Railway Station, Milehouse for Life Centre, Saltash Fore Street Bottom, St Stephens Long Park Rd School, Saltash Frith Road)

Saturdays

buses towards Plymouth

Table with 18 columns (times) and 6 rows (St Stephens, Saltash Frith Road, Saltash Fore Street Bottom, Milehouse for Life Centre, Plymouth Railway Station, Plymouth City Centre Royal Parade)

continued from above

Table with 18 columns (times) and 6 rows (St Stephens, Saltash Frith Road, Saltash Fore Street Bottom, Milehouse for Life Centre, Plymouth Railway Station, Plymouth City Centre Royal Parade)

continued from above

Table with 18 columns (times) and 6 rows (St Stephens, Saltash Frith Road, Saltash Fore Street Bottom, Milehouse for Life Centre, Plymouth Railway Station, Plymouth City Centre Royal Parade)

buses towards Saltash

Table with 18 columns (times) and 6 rows (Plymouth City Centre Royal Parade A6, Plymouth Railway Station, Milehouse for Life Centre, Saltash Fore Street Bottom, St Stephens Long Park Rd School, Saltash Frith Road)

continued from above

Table with 18 columns (times) and 6 rows (Plymouth City Centre Royal Parade A6, Plymouth Railway Station, Milehouse for Life Centre, Saltash Fore Street Bottom, St Stephens Long Park Rd School, Saltash Frith Road)

continued from above

Table with 18 columns (times) and 6 rows (Plymouth City Centre Royal Parade A6, Plymouth Railway Station, Milehouse for Life Centre, Saltash Fore Street Bottom, St Stephens Long Park Rd School, Saltash Frith Road)

Sundays and bank holidays

buses towards Plymouth

Table with 18 columns (times) and 6 rows (St Stephens, Saltash Frith Road, Saltash Fore Street Bottom, Milehouse for Life Centre, Plymouth Railway Station, Plymouth City Centre Royal Parade)

buses towards Saltash

Table with 18 columns (times) and 6 rows (Plymouth City Centre Royal Parade A6, Plymouth Railway Station, Milehouse for Life Centre, Saltash Fore Street Bottom, St Stephens Long Park Rd School, Saltash Frith Road)

Mondays to Saturdays except bank holidays

buses towards Paul

Table with 13 columns representing bus stops and 13 columns representing departure times. Rows include Penzance Bus Station B, Green Market, Alverton, Newlyn Coombe, Bottom of Alexandra Road, Newlyn Bridge, Gwavas Chywoone Avenue, Sheffield South Place, and Paul Boslandew Hill.

buses towards Penzance

Table with 13 columns representing bus stops and 13 columns representing departure times. Rows include Sheffield South Place, Paul Boslandew Hill, Gwavas Chywoone Avenue, Newlyn Bridge, Newlyn Coombe, Alverton, Newlyn Bridge, Bottom of Alexandra Road, Market Jew Street, and Penzance Bus Station.

School journeys from Gwavas to Penzance are provided by Cornwall by Kernow Lands End Coaster

Mondays to Saturdays except bank holidays

buses towards Mousehole

Table with 13 columns representing bus stops and 13 columns representing departure times. Rows include Penzance Bus Station A, Penzance Green Market, West Cornwall Hospital, Alverton The Ropewalk, Jubilee Pool, Newlyn Bridge, Newlyn opp The Red Lion, Mousehole The Old Coastguard, and Mousehole Harbour.

continued from above

Table with 13 columns representing bus stops and 13 columns representing departure times. Rows include Penzance Bus Station A, Penzance Green Market, Alverton The Ropewalk, Newlyn Bridge, Newlyn opp The Red Lion, Mousehole The Old Coastguard, and Mousehole Harbour.

- Penwith College Days Only
Penwith College Holidays
Every Saturdays & Penwith College Holidays

buses towards Penzance

Table with 13 columns representing bus stops and 13 columns representing departure times. Rows include Mousehole Harbour, Mousehole The Old Coastguard, Newlyn Red Lion, Newlyn Bridge, Jubilee Pool, Alverton The Ropewalk, West Cornwall Hospital, Penzance Market Jew Street, and Penzance Bus Station.

continued from above

Table with 13 columns representing bus stops and 13 columns representing departure times. Rows include Mousehole Harbour, Mousehole The Old Coastguard, Newlyn Red Lion, Newlyn Bridge, Alverton The Ropewalk, Penzance Market Jew Street, and Penzance Bus Station.

- Penwith College Days Only
Penwith College Holidays

Sundays and bank holidays

buses towards Mousehole

Table with 13 columns representing bus stops and 13 columns representing departure times. Rows include Penzance Bus Station A, Penzance Green Market, Alverton The Ropewalk, Newlyn Bridge, Newlyn opp The Red Lion, Mousehole The Old Coastguard, and Mousehole Harbour.

buses towards Penzance

Table with 13 columns representing bus stops and 13 columns representing departure times. Rows include Mousehole Harbour, Mousehole The Old Coastguard, Newlyn Red Lion, Newlyn Bridge, Alverton The Ropewalk, Penzance Market Jew Street, and Penzance Bus Station.

UNLIMITED BUS TRAVEL
ACROSS CORNWALL
FOR A FIXED COST

If you're buying an Adult All Day or an Adult All Week, there's an easy way to pay...

Simply tap your bank card or smart phone when you get on the bus and tap off when you arrive at your destination.

Tap & Cap



BROUGHT TO YOU BY



transportforcornwall.co.uk



Mondays to Fridays except bank holidays

Saturdays

Sundays and bank holidays

buses towards Okehampton / Exeter

Table of bus routes from Bude The Strand to Exeter Bus Station Bay 10, showing times for services 6 and 6A.

buses towards Okehampton / Bude

Table of bus routes from Exeter Bus Station Bay 10 to Bude The Strand, showing times for services 6 and 6A.

• Mondays to Fridays on schooldays only • Mondays to Fridays during school holidays • Exeter College days only

Services 6 & 6A connect in Okehampton through tickets are available however passengers will need to change buses in Okehampton for onward journeys to Bude or Exeter

buses towards Okehampton / Exeter

Table of bus routes from Bude The Strand to Exeter Bus Station Bay 10, showing times for services 6 and 6A, and GCB services.

buses towards Okehampton / Bude

Table of bus routes from Exeter Bus Station Bay 10 to Bude The Strand, showing times for services 6 and 6A, and GCB services.

GCB operated by Go Cornwall Bus

Services 6 & 6A connect in Okehampton through tickets are available however passengers will need to change buses in Okehampton for onward journeys to Bude or Exeter

Mondays to Saturdays except bank holidays

buses towards St Just

Table of bus routes from Long Rock Morrisons to St Just Bus Station, showing times for various services.

buses towards Long Rock

Table of bus routes from St Just Bus Station to Long Rock Morrisons, showing times for various services.

• Mondays to Fridays on schooldays only
• Every Saturday, Mondays to Fridays during school holidays

Mondays to Fridays except bank holidays

Table with 18 columns (times) and 30 rows (locations) for Plymouth to Wadebridge / Padstow route.

continued from above

Mondays to Fridays except bank holidays

Table with 18 columns (times) and 30 rows (locations) for Plymouth to Wadebridge / Padstow route.

- Mondays to Fridays on schooldays only
• Mondays to Fridays during school holidays
• Callywith College days only
• Callywith College closed

Mondays to Fridays except bank holidays

Table with 18 columns (times) and 30 rows (locations) for Padstow / Wadebridge to Plymouth route.

continued from above

Mondays to Fridays except bank holidays

Table with 18 columns (times) and 30 rows (locations) for Padstow / Wadebridge to Plymouth route.

- Mondays to Fridays on schooldays only
• Mondays to Fridays during school holidays
• Callywith College days only
• Callywith College closed

Saturdays table with 18 columns and 30 rows of bus routes and times.

continued from above

Saturdays table with 18 columns and 25 rows of bus routes and times.

Saturdays table with 18 columns and 30 rows of bus routes and times.

continued from above

Saturdays table with 18 columns and 25 rows of bus routes and times.

Sundays and bank holidays

buses towards Liskeard

	11	11	11	11	11	11	11	11
Plymouth Royal Parade A7	0845	1045	1245	1445	1645	1815	1845	2045
Railway Station Saltash Road	0849	1049	1249	1449	1649	1819	1849	2049
Milehouse Alma Road	0852	1052	1252	1452	1652	1822	1852	2052
St Budeaux Square S1	0900	1100	1300	1500	1700	1830	1859	2059
Saltash Fore Street	0905	1105	1305	1505	1705	1835	1904	2104
Callington Road shops	0908	1108	1308	1508	1708	1838	1907	2107
Gilston Road Junction	0910	1110	1310	1510	1710	1840	1909	2109
Landrake Footbridge	0915	1115	1315	1515	1715	1845	1914	2114
Tideford Quay Road	0918	1118	1318	1518	1718	1848	1917	2117
Trerulefoot Garage	0921	1121	1321	1521	1722	1851	1920	2120
Lower Clicker Hayloft	0924	1124	1324	1524	1725	1854	1923	2123
Liskeard Charter Way Morrisons	0929	1129	1329	1529	1730	1859	1928	2128
Liskeard Dental Centre	0931	1131	1331	1531	1732	1901	1930	2130
Liskeard Post Office	0937	1137	1337	1537	1737	1907	1933	2133

buses towards Plymouth

	11	11	11	11	11	11	11	11
Liskeard Lloyds Bank dep	0710	0740	0910	1110	1310	1510	1710	1910
Liskeard Dental Centre	0711	0741	0911	1111	1311	1511	1711	1911
Liskeard Charter Way Morrisons	0714	0744	0914	1114	1314	1514	1714	1914
Lower Clicker Hayloft	0718	0748	0918	1118	1318	1518	1718	1918
Trerulefoot Garage	0721	0751	0921	1121	1321	1521	1721	1921
Tideford Brick Shelter	0724	0754	0924	1124	1324	1524	1724	1924
Landrake Footbridge	0727	0757	0927	1127	1327	1527	1727	1927
Gilston Road Junction	0732	0802	0932	1132	1332	1532	1732	1932
Callington Road Football Stadium	0735	0805	0935	1135	1335	1535	1735	1935
Saltash Fore Street	0739	0809	0939	1139	1339	1539	1739	1939
St Budeaux Square S2	0744	0814	0944	1144	1344	1544	1744	1944
Milehouse Central Park	0753	0823	0953	1153	1353	1553	1753	1953
Railway Station Saltash Road	0756	0826	0956	1156	1356	1556	1756	1956
Plymouth Royal Parade	0802	0832	1002	1202	1402	1602	1802	2002

Sundays and bank holidays

buses towards Padstow

	11	11	11	11	11	11	11
Bodmin Parkway Station		1000	1200	1400	1600	1800	1900
Bodmin Launceston Road ASDA	0810	1010	1210	1410	1610	1810	1910
Bodmin Shire House dep	0816	1016	1216	1416	1616	1816	1916
Bodmin General Station	0817	1017	1217	1417	1617	1817	1917
Bodmin Community Hospital	0825	1025	1225	1425	1625	1825	1925
Egloshayle opp church	0837	1037	1237	1437	1637	1837	
Wadebridge Bus Station arr	0843	1043	1243	1443	1643	1843	
Wadebridge Bus Station dep	0846	1046	1246	1446	1646	1846	
Wadebridge Showground	0853	1053	1253	1453	1653	1853	
St Issey Ring O Bells	0858	1058	1258	1458	1658	1858	
Padstow Tesco	0906	1106	1306	1506	1706	1906	
Padstow Station Road	0911	1111	1311	1511	1711	1911	

buses towards Bodmin

	11	11	11	11	11	11
Padstow Station Road	0940	1140	1340	1540	1740	1940
Padstow Tesco	0942	1142	1342	1542	1742	1942
St Issey Ring O Bells	0950	1150	1350	1550	1750	1950
Wadebridge Showground	0955	1155	1355	1555	1755	1955
Wadebridge Bus Station arr	1002	1202	1402	1602	1802	2002
Wadebridge Bus Station dep	1005	1205	1405	1605	1805	2005
Egloshayle opp church	1010	1210	1410	1610	1810	2010
Bodmin Community Hospital	1022	1222	1422	1622	1822	2022
Bodmin General Station	1031	1231	1431	1631	1831	2031
Bodmin Launceston Road ASDA	1038	1238	1438	1638	1838	2038
Bodmin Parkway Station	1047	1247	1447	1647	1847	

Padstow Lifeboat Station
Routes to Padstow: 11, 56, Atlantic Coaster



Mondays to Fridays on School days

Table with 16 columns representing bus stops and 16 rows representing departure times. Includes stops like Plymouth Royal Parade A7, Railway Station, Milehouse, St Budeaux, Saltash, Broad Walk, Callington Road, Gilston Road Junction, Carkeel, Hatt, Pillaton Weary Friar, St Mellion, St Dominick School, Ashton Post Box, Tavistock Road, Callington New Road, Broadmead, Lower Coconation Terrace, Kelly Bray, Bray Shop Postbox, Coads Green Village Hall, Coads Green Methodist Church, Lower Downgate NW, Stoke Climsland, Treburley, Launceston opp Tesco, Launceston College, Launceston Westgate St Shelter East, Launceston Westgate St Shelter West, Newport Industrial Estate, Homeleigh Garden Centre, Junction Prince Philip Road, St Stephens, Yeolmbridge, Boyton, Hornacott Chapel, Whitstone, Jewell's Cross Garage, Red Post, Stratton Hillhead, Budehaven School, Berries Avenue Playground, Bude The Strand.

continued from above

Table with 16 columns representing bus stops and 16 rows representing departure times. Includes stops like Plymouth Royal Parade A7, Railway Station, Milehouse, St Budeaux, Saltash, Broad Walk, Callington Road, Gilston Road Junction, Carkeel, Hatt, St Mellion, Callington, Callington New Road, Callington New Road dep, Broadmead, Lower Coconation Terrace, Kelly Bray, Bray Shop Postbox, Coads Green Village Hall, Coads Green Methodist Church, Stoke Climsland, Treburley, Launceston opp Tesco, Launceston Westgate St Shelter East, Launceston Westgate St Shelter West, Newport Industrial Estate, St Stephens, Yeolmbridge, Whitstone, Jewell's Cross Garage, Red Post, Stratton Hillhead, Budehaven School, Berries Avenue Playground, Bude The Strand.



Saturdays, and Mondays to Fridays during school holidays

Table with 16 columns representing bus stops and 16 rows representing departure times. Includes stops like Plymouth Royal Parade A7, Railway Station, Milehouse, St Budeaux, Saltash, Callington Road, Gilston Road Junction, Carkeel, Hatt, St Mellion, St Dominick School, Ashton Post Box, Tavistock Road, Callington New Road, Broadmead, Lower Coconation Terrace, Kelly Bray, Bray Shop Postbox, Coads Green Village Hall, Coads Green Methodist Church, Stoke Climsland, Treburley, Launceston opp Tesco, Launceston Westgate St Shelter East, Launceston Westgate St Shelter West, Newport Industrial Estate, St Stephens, Yeolmbridge, Whitstone, Jewell's Cross Garage, Red Post, Stratton Hillhead, Budehaven School, Berries Avenue Playground, Bude The Strand.

12 Plymouth to Launceston via Saltash | St Mellion | Callington | Stoke Climsland

Sundays and bank holidays

Table with 16 columns representing bus stops and 16 rows representing departure times. Includes stops like Plymouth Royal Parade A7, Railway Station, Milehouse, St Budeaux, Saltash, Gilston Road Junction, Hatt Bus Shelter, St Mellion, Callington New Road, Callington New Road dep, Kelly Bray, Stoke Climsland, Treburley, Launceston outside Tesco, Launceston Westgate St Shelter arr, Launceston Westgate St Shelter dep, Newport Industrial Estate, St Stephens.

Mondays to Saturdays except bank holidays

buses towards St Ives

Table with columns for destinations (Mounts Bay Academy, Humphrey Davy School, Penzance St Clare Medical Centre, etc.) and departure times. Includes a green vertical bar indicating frequency: 'then every 30 mins at' and 'until'.

buses towards Penzance

Table with columns for destinations (St Ives Malakoff Bus Station, Carbis Bay Longstone Cross, Lelant Village Hall, etc.) and departure times. Includes a green vertical bar indicating frequency: 'then every 30 mins at' and 'until'.

- Mondays to Fridays on schooldays only
• Every Saturday, Mondays to Fridays during school holidays

Sundays and bank holidays

buses towards St Ives

Table with columns for destinations (Penzance St Clare Medical Centre, Penzance West Cornwall Hospital, Penzance Bus Station D arr, etc.) and departure times. Includes a green vertical bar indicating frequency: 'then every 60 mins at' and 'until'.

buses towards Penzance

Table with columns for destinations (St Ives Malakoff Bus Station, Carbis Bay Longstone Cross, Lelant Village Hall, etc.) and departure times. Includes a green vertical bar indicating frequency: 'then every 60 mins at' and 'until'.

Mondays to Saturdays except bank holidays

buses towards Penzance

Table with columns for destinations (Pendeen Boscaswell Estate, Pendeen opp Costcutter, Botallack Queen's Arms, etc.) and departure times. Includes a red vertical bar indicating frequency: '18 GCB'.

buses towards Pendeen

Table with columns for destinations (Penzance Bus Station, Penzance Green Market, Penzance Landsdowne Road, etc.) and departure times. Includes a red vertical bar indicating frequency: '18 GCB'.

- GCB These journeys are operated by Go Cornwall Bus
• Mondays to Fridays only

Sundays and bank holidays

buses towards Penzance

Table with columns for destinations (Pendeen Boscaswell Estate, Pendeen opp Costcutter, Botallack Queen's Arms, etc.) and departure times.

buses towards Pendeen

Table with columns for destinations (Penzance Bus Station, Penzance Green Market, Penzance Landsdowne Road, etc.) and departure times.

Mondays to Saturdays except bank holidays

Table with columns for GCB 18, TC, and bus times for various stops including Penzance Bus & Rail Station C, Penzance Market Jew Street, Heamoor Haig Place, Madron Trelawney Estate, and Penzance Bus & Rail Station.

continued from above

Table with columns for GCB 18 and bus times for various stops including Penzance Bus & Rail Station C, Penzance Market Jew Street, Heamoor Haig Place, Madron Trelawney Estate, and Penzance Bus & Rail Station.

Legend: • Mondays to Fridays only GCB These journeys are operated by Go Cornwall Bus; • Saturdays only TC These journeys are operated by the Tin Coaster

Sundays and bank holidays

Table with columns for TC and bus times for various stops including Penzance Bus & Rail Station C, Penzance Market Jew Street, Heamoor Haig Place, Madron Trelawney Estate, and Penzance Bus & Rail Station.

Winter timetable valid until Saturday 22nd July

Mondays to Fridays except bank holidays

buses towards St Austell

Table with columns for bus times and stop names including Newquay Bus Station, Great Western Hotel, Porth Four Turns, Tretherras School, St Austell Bus & Rail Station C, and Poltair School.

buses towards Newquay

Table with columns for bus times and stop names including Poltair School, St Austell Bus & Rail Station C, St Austell opp White River Cinema, Trewoon Premier Shop, High Street opp Peters Hill, Brannel School, Foxhole opp Costcutter, Nanpean opp Grenville Arms, Nanpean opp Garage, Whitemoor opp School, St Dennis Boscowan Hotel, Kingsley Village Fraddon Services, Fraddon opp Westbourne Terrace, Indian Queens Chapel Road, St Columb Road Co-op, White Cross opp Cottage, Quintrell Downs Quintrell Close, Quintrell Downs North Way, St Columb Minor Shop Corner, Tretherras School Small Car Park, Porth Four Turns, Newquay Railway Station, and Newquay Bus Station.

Legend: • Mondays to Fridays on schooldays only; • Mondays to Fridays during school holidays

this timetable is valid until 22nd July Summer timetables are show on the following pages

UNLIMITED BUS TRAVEL ACROSS CORNWALL FOR A FIXED COST

If you're buying an Adult All Day or an Adult All Week, there's an easy way to pay...

Simply tap your bank card or smart phone when you get on the bus and tap off when you arrive at your destination.

Tap & Cap



BROUGHT TO YOU BY



transportforcornwall.co.uk



Saturdays

buses towards St Austell

Table with 15 columns (Stations) and 15 rows (Departure times) for buses towards St Austell on Saturdays.

buses towards Newquay

Table with 15 columns (Stations) and 15 rows (Departure times) for buses towards Newquay on Saturdays.

Sundays and bank holidays

buses towards St Austell

Table with 15 columns (Stations) and 15 rows (Departure times) for buses towards St Austell on Sundays and bank holidays.

buses towards Newquay

Table with 15 columns (Stations) and 15 rows (Departure times) for buses towards Newquay on Sundays and bank holidays.

this timetable is valid until 22nd July Summer timetables are show on the following pages

Mondays to Saturdays except bank holidays

buses towards St Austell

Table with 15 columns (Stations) and 15 rows (Departure times) for buses towards St Austell on Mondays to Saturdays.

buses towards Newquay

Table with 15 columns (Stations) and 15 rows (Departure times) for buses towards Newquay on Mondays to Saturdays.

Sundays and bank holidays

buses towards St Austell

Table with 15 columns (Stations) and 15 rows (Departure times) for buses towards St Austell on Sundays and bank holidays.

buses towards Newquay

Table with 15 columns (Stations) and 15 rows (Departure times) for buses towards Newquay on Sundays and bank holidays.

this timetable is valid from 23rd July Spring / Autumn timetables are show on the previous pages

Mondays to Saturdays except bank holidays

Mondays to Fridays except bank holidays

buses towards Truro

Table with bus routes to Truro. Columns include stop names and departure times. Key stops include Penrice School, St Austell Bus & Rail Station C, and Truro Bus Station E. A 'TC' logo is present.

buses towards St Austell

Table with bus routes to St Austell. Columns include stop names and departure times. Key stops include Summercourt Beaconside, Indian Queens opp Heidelberg, and Penrice School. A 'TC' logo is present.

- Mondays to Fridays on schooldays only
• Mondays to Thursdays during school term
• Every Saturday, Mondays to Fridays during school holidays
• Fridays only during school term
TC Operated by Travel Cornwall

Sundays and bank holidays

buses towards Truro

Table with bus routes to Truro for Sundays and bank holidays. Columns include stop names and departure times.

buses towards St Austell

Table with bus routes to St Austell for Sundays and bank holidays. Columns include stop names and departure times.

buses towards Gorran Haven

Table with bus routes to Gorran Haven. Columns include stop names and departure times. Key stops include St Austell Asda, St Austell Bus & Rail Station A, and Gorran Haven Car Park.

buses towards St Austell

Table with bus routes to St Austell. Columns include stop names and departure times. Key stops include Gorran Haven Car Park, Gorran Haven Triangle, and St Austell Asda.

These bus stops are served by service 28, no change of bus is usually required

For additional journeys between St Austell & Mevagissey / Heligan Gardens please see Cornwall by Kernow Service 24

Routes to Mevagissey: 23, 24



Mondays to Saturdays except bank holidays

buses towards Mevagissey

							GCB	GCB	GCB	
Fowey Safe Harbour Hotel	0735		35		1635	1735	1835	2000	2200	0000
Four Turnings	0739		39		1639	1739	1839	2004	2204	0004
Castle Dore	0742		42		1642	1742		2007	2207	0007
Tywardreath Church	0745		45		1645	1745		2010	2210	0010
Par Railway Station	0748 0848		48		1648	1748		2013	2213	0013
Par Green	0750 0850		50		1650	1750	1846	2015	2215	0015
St Blazey Polgrean Place	0755 0855		55		1655	1755	1851	2019	2219	0019
St Blazey Gate Lanreath Steps	0756 0856		56		1656	1756	1852	2022	2222	0022
St Blazey opp Old Roselyon Manor	0758 0858	then every 60 mins at	58		1658	1758		2022	2222	0022
Biscovey St Marys Road	0801 0901		01	until	1701	1801		2025	2225	0025
Holmbush Inn	0806 0906		06		1706	1806	1858	2029	2229	0029
Charlestown Church	0809 0909		09		1709	1809		2031	2231	0031
St Austell ASDA	GCB 0813 0913		13		1713	1813	GCB 1903	2031	2231	0031
St Austell Bus & Rail Station B	0645 0730 0825 0925		25		1725	1820	1840 1915	2040	2240	0036
St Austell South Street	0648 0733 0828 0928		28		1728	1823	1843 1918	2043	2243	
London Apprentice	0654 0740 0835 0935		35		1735		1849	2049	2249	
Pentewan Bus Shelter	0657 0743 0838 0938		38		1738		1852	2052	2252	
Mevagissey Trevarth	0702 0752 0847 0947		47		1747		1857	2057	2257	
Lost Gardens Of Heligan	0800 0855 0955		55		1755					

buses towards Fowey

							GCB	GCB	GCB
Lost Gardens Of Heligan	GCB 0805 0905		05		1705	1805	GCB	GCB	GCB
Mevagissey Trevarth	0714 0814 0914		14		1714	1814	1900	2100	2300
Pentewan Bus Shelter	0719 0820 0920		20		1720	1820	1905	2105	2305
London Apprentice	0722 0823 0923		23		1723	1823	1908	2108	2308
St Austell South Street	0728 0832 0932		32		1732	1832	1914	2114	2314
St Austell Bus & Rail Station B	0655 0731 0840 0940		40		1740	1835	1920	2120	2320
St Austell ASDA	0700 0845 0945		45		1745				
Charlestown Church	0705 0849 0949		49		1749		1926	2126	2326
Holmbush Inn	0705 0852 0952	then every 60 mins at	52		1752		1928	2128	2328
Biscovey St Marys Road	0711 0902 1002		57		1757		1932	2132	2332
St Blazey Old Roselyon Road	0711 0902 1002		00	until	1800		1935	2135	2335
St Blazey Landreath Steps	0712 0903 1003		02		1802				
St Blazey Polgrean Place	0712 0903 1003		03		1803		1938	2138	2338
Par Green	0717 0908 1008		08		1808		1942	2142	2342
Par Railway Station	0717 0908 1008		08		1808		1942	2142	2342
Tywardreath opp Church	0717 0908 1008		08		1808		1942	2142	2342
Castle Dore	0724 0919 1019		10		1810		1944	2144	2344
Four Turnings	0724 0919 1019		13		1813		1947	2147	2347
Fowey Safe Harbour Hotel	0731 0926 1026		16		1816		1950	2150	2350
			19		1819		1953	2153	2353
			26		1826		1957	2157	2357

GCB These journeys are operated by Go Cornwall Bus

Additional schoolday only journey 245 departs opposite Middleway Co-Op at 0745 arriving at Poltair School at 0810. Return journey departs Poltair School at 1525 arriving at Middleway Co-Op at 1548. These journeys are operated by Go Cornwall Bus

Sundays and bank holidays

buses towards Mevagissey

Fowey Safe Harbour Hotel	1035	1205	1335	1505	1635	1805
Four Turnings	1039	1209	1339	1509	1639	1809
Castle Dore	1042	1212	1342	1512	1642	
Tywardreath Church	1045	1215	1345	1515	1645	
Par Railway Station	0918 1048 1218 1348 1518 1648					
Par Green	0920 1050 1220 1350 1520 1650 1816					
St Blazey Polgrean Place	0925 1055 1225 1355 1525 1655 1821					
St Blazey Gate Lanreath Steps	0926 1056 1226 1356 1526 1656 1822					
St Blazey opp Old Roselyon Manor	0928 1058 1228 1358 1528 1658					
Biscovey St Marys Road	0931 1101 1231 1401 1531 1701					
Holmbush Inn	0936 1106 1236 1406 1536 1706 1828					
Charlestown Church	0939 1109 1239 1409 1539 1709					
Mount Charles						
St Austell ASDA	0943 1113 1243 1413 1543					1833
St Austell Bus & Rail Station B	0825 0955 1125 1255 1425 1555 1725 1845					
St Austell South Street	0828 0958 1128 1258 1428 1558 1728 1848					
London Apprentice	0835 1005 1135 1305 1435 1605 1735					
Pentewan Bus Shelter	0838 1008 1138 1308 1438 1608 1738					
Mevagissey Trevarth	0847 1017 1147 1317 1447 1617 1747					
Lost Gardens Of Heligan	0855 1025 1155 1325 1455 1625 1755					

buses towards Fowey

Lost Gardens Of Heligan	0905	1035	1205	1335	1505	1635	1805
Mevagissey Trevarth	0914 1044 1214 1344 1514 1644 1814						
Pentewan Bus Shelter	0920 1050 1220 1350 1520 1650 1820						
London Apprentice	0923 1053 1223 1353 1523 1653 1823						
St Austell South Street	0932 1102 1232 1402 1532 1702 1832						
St Austell Bus & Rail Station B	0940 1110 1240 1410 1540 1710 1835						
Mount Charles Victoria Road							
St Austell ASDA	0945 1115 1245 1415 1545						
Charlestown Church	0949 1119 1249 1419 1549 1716						
Holmbush Inn	0952 1122 1252 1422 1552 1719						
Biscovey St Marys Road	0957 1127 1257 1427 1557 1724						
St Blazey Old Roselyon Road	1000 1130 1300 1430 1600 1727						
St Blazey Gate Lanreath Steps	1002 1132 1302 1432 1602 1729						
St Blazey Polgrean Place	1003 1133 1303 1433 1603 1730						
Par Green	1008 1138 1308 1438 1608 1735						
Par Railway Station	1010 1140 1310 1440 1610 1737						
Tywardreath opp Church	1013 1143 1313 1443 1613 1740						
Castle Dore	1016 1146 1316 1446 1616 1743						
Four Turnings	1019 1149 1319 1449 1619 1746						
Fowey Safe Harbour Hotel	1026 1156 1326 1456 1626 1753						



Mondays to Saturdays except bank holidays

buses towards Newquay

Table of bus routes towards Newquay with columns for stop names and departure times.

on Fridays during school term the 1302 operates via Brannel School at 1430 running 18 mins later between Brighton Cross & Newquay Bus Station

on Mondays to Thursday during school term the 1402 operates via Brannel School at 1525 running 13 mins later between Brighton Cross & Newquay Bus Station

buses towards Fowey

Table of bus routes towards Fowey with columns for stop names and departure times.

Sundays and bank holidays

Table of bus routes for Sundays and bank holidays.

- Mondays to Fridays on schooldays only
• Every Saturday, Mondays to Fridays during school holidays
• Mondays to Thursdays during school term
• Fridays only during school term

this timetable is valid until 22nd July Summer timetables are show on the following pages

Mondays to Saturdays except bank holidays

buses towards Newquay

Table of bus routes towards Newquay with columns for stop names and departure times.

buses towards Fowey

Table of bus routes towards Fowey with columns for stop names and departure times.

Sundays and bank holidays

Table of bus routes for Sundays and bank holidays.

this timetable is valid from 23rd July Spring / Autumn timetables are show on the previous pages

Mondays to Saturdays except bank holidays

buses towards Bodmin

Table with 18 columns representing departure times and 18 rows listing bus stops from St Austell Bus & Rail Station D to Callywith College.

buses towards St Austell

Table with 18 columns representing departure times and 18 rows listing bus stops from Callywith College to St Austell Bus & Rail Station.

- Monday to Fridays on schooldays only
Callywith College days only
Every Saturday, Mondays to Fridays during school holidays
Callywith College closed & Saturdays only

Sundays and bank holidays

buses towards Bodmin

Table with 7 columns representing departure times and 11 rows listing bus stops from St Austell Bus & Rail Station D to Bodmin Parkway Station.

buses towards St Austell

Table with 7 columns representing departure times and 11 rows listing bus stops from Bodmin Parkway Station to St Austell Bus & Rail Station.

Mondays to Fridays except bank holidays

buses towards St Austell

Table with 18 columns representing departure times and 18 rows listing bus stops from Truro College Bus Park to Bethel Chapel.

buses towards Truro

Table with 18 columns representing departure times and 18 rows listing bus stops from St Austell Aldi to Truro College Bus Park.

- Truro College days only
Truro College holidays only
Mondays to Fridays on schooldays only
Mondays to Fridays during school holidays
GCB Journeys operated by Go Cornwall Bus

Saturdays

buses towards St Austell

Table with 18 columns representing departure times and 18 rows listing bus stops from Truro Bus Station E dep to Bethel Chapel.

buses towards Truro

Table with 18 columns representing departure times and 18 rows listing bus stops from St Austell Aldi to Truro Bus Station.

Sundays and bank holidays

buses towards St Austell

Table with 6 columns representing departure times and 11 rows listing bus stops from Truro Bus Station E to St Austell Bus & Rail Station.

buses towards Truro

Table with 7 columns representing departure times and 11 rows listing bus stops from St Austell Bus & Rail Station C to Truro Bus Station.

GCB These journeys are operated by Go Cornwall Bus

For additional journeys between Boscoppa & St Austell please see service 30 for daytime journeys & service 26 for evenings & Sunday journeys
For daytime services from Grampound Road please see service 22

Mondays to Fridays except bank holidays

buses towards Lostwithiel

	428	428	428	428A	428	428	31	28	31	28	28	28
Summercourt Bus Depot	0612	0658	0658			0810						
Brighton Cross Parkins	0617	0703	0703			0815						
St. Stephen Creakavose	0622	0708	0708			0820						
High Street Peters Hill	0627	0713	0713			0825						
Trewoon Stores	0632	0718	0718			0830						
St Austell White River Cinema	0637	0723	0723			0835						
St Austell South Street	0638	0724	0724			0836	0931	1201		1431	1601	1801
St Austell Bus & Rail Station A	0639	0725	0725		0731	0839	0940	1210	1340	1435	1610	1805
St Austell Asda							0945	1215	1345	1440	1615	1810
Sandy Hill School							0949	1219	1349	1444	1619	1814
Chapel Fields							0952	1222	1352	1447	1622	1817
Tregrehan							0954	1224	1354	1449	1624	1819
Holmbush Holmbush Inn	0649		0735		0739							
St Blazey Gate Four Lords	0655		0741		0744					1451		1821
St Blazey Polgrean Place	0658		0744		0747					1453		1823
Eden Project							1002	1232	1402			1632
Croft Farm Caravan Park							1009		1409			1639
Luxulyan School							1012		1412			1642
Tywardreath Highway	0701		0747		0750			1240		1456	1652	1826
Lostwithiel Royal Talbot	0709		0755		0758			1248		1504	1700	1834
Lostwithiel Cott Road					0801			1251		1507	1703	1837
West Taphouse Post Box	0718		0804									
Pelynt Church arr	0730		0816									
Pelynt Church dep												
East Looe Surgery												

buses towards St Austell

	28	28	31	28	31	28	428	28	428	428A	428
East Looe Surgery											1850
Pelynt Church arr											1859
Pelynt Church dep											1859
West Taphouse Post Box											1911
Lostwithiel Cott Road	0803	0955		1255		1512		1707	1838		
Lostwithiel Royal Talbot	0806	0958		1258		1515		1710	1840		1920
Tywardreath Highway	0814	1006		1306		1523		1718	1848		1928
Luxulyan School	0824										
St Blazey Polgrean Place								1851			1931
St Blazey Gate Four Lords								1854			1934
Luxulyan School				1114		1414					
Croft Farm Caravan Park				1117		1417					
Trethurgy Moorland house				1121		1421					
Eden Project		1016		1316		1533		1728			
Tregrehan	0834	1024		1324		1541		1736			
Chapel Fields	0836	1026	1126	1326	1426	1543		1738			
Sandy Hill School	0839	1029	1129	1329	1429	1546		1741			
St Austell Asda	0843	1033	1133	1333	1433	1550		1745			
St Austell Bus & Rail Station A	0848	1038		1338			1735	1901			1941
St Austell opp White River Cinema							1738	1904			1944
Trewoon Stores							1742	1908			1948
High Street opp Peters Hill							1746	1912			1952
St Stephen Creakavose							1750	1916			1956
Brighton Cross Parkins							1754	1920			2000
Brighton Cross Roundabout							1754	1920			2000
Summercourt Bus Depot							1757	1925			2003
Summercourt opp London Inn							1758	1927			2004

- Mondays to Fridays on schooldays only
- Mondays to Fridays during school holidays

These bus stops are served by services 23 or 51, no change of bus is usually required

Saturdays

buses towards Lostwithiel

	428	428	428	28	28	28	28	28
Summercourt Bus Depot	0703		0810					
Brighton Cross Parkins	0708		0815					
St. Stephen Creakavose	0713		0820					
High Street Peters Hill	0718		0825					
Trewoon Stores	0723		0830					
St Austell White River Cinema	0728		0835					
St Austell South Street	0729		0836	0926	1226	1430	1616	1801
St Austell Bus & Rail Station A	0730	0731	0839	0935	1235	1435	1625	1805
St Austell Asda				0940	1240	1440	1630	1810
Sandy Hill School				0944	1244	1444	1634	1814
Chapel Fields				0947	1247	1447	1637	1817
Tregrehan				0949	1249	1449	1639	1819
Holmbush Holmbush Inn		0739						
St Blazey Gate Four Lords		0744		0951	1251	1451		1821
St Blazey Polgrean Place		0747		0953	1253	1453		1823
Luxulyan School								1649
Tywardreath Highway		0750		0956	1256	1456	1659	1826
Lostwithiel Royal Talbot		0758		1004	1304	1504	1707	1834
Lostwithiel Cott Road		0800		1006	1306	1506	1709	1836

buses towards St Austell

	28	28	28	28	28	428	428
Lostwithiel Cott Road	0803	1010	1310	1510	1710		1840
Lostwithiel Royal Talbot	0806	1013	1313	1513	1713		1842
Tywardreath Highway	0814	1021	1321	1521	1721		1850
Luxulyan School	0824						
St Blazey Polgrean Place		1024	1324	1524	1724		1853
St Blazey Gate Four Lords		1026	1326	1526	1726		1856
Tregrehan	0834	1029	1329	1529	1729		
Chapel Fields	0836	1031	1331	1531	1731		
Sandy Hill School	0839	1034	1334	1534	1734		
St Austell Asda	0843	1038	1338	1538	1738		
St Austell Bus & Rail Station A	0848	1043	1343	1543	1743	1735	1903
St Austell opp White River Cinema						1738	1906
Trewoon Stores						1742	1910
High Street opp Peters Hill						1746	1914
St Stephen Creakavose						1750	1918
Brighton Cross Parkins						1754	1922
Brighton Cross Roundabout						1754	1922
Summercourt Bus Depot						1757	1927
Summercourt opp London Inn						1758	1929

These bus stops are served by services 23 or 51, no change of bus is usually required

30

St Austell Town Service
via Boscoppa



Mondays to Saturdays except bank holidays

St Austell Hospital	0922	1022	1122	1222	1322	1422	1422	1532	1632	1732	
St Austell Asda	0927	1027	1127	1227	1327	1427	1427	1537	1637	1737	
St Austell South Street	0932	1032	1132	1232	1332	1432	1432	1542	1642	1742	
St Austell Bus & Rail Station D arr	0935	1035	1135	1235	1335	1435	1435	1545	1645	1745	
St Austell Bus & Rail Station D dep	0840	0940	1040	1140	1240	1340	1440	1440	1550	1650	1750
Mount Charles Victoria Road	0845	0945	1045	1145	1245	1345	1445	1445	1555	1655	1755
Slade Road opp Aldi	0847	0947	1047	1147	1247	1347	1447	1447	1557	1657	1757
Carclaze School	0849	0949	1049	1149	1249	1349	1449	1449	1559	1659	1759
Boscoppa Phernyssick Road	0852	0952	1052	1152	1252	1352	1452	1452	1602	1702	1802
Boscoppa Killivarder Way	0855	0955	1055	1155	1255	1355	1455	1455	1605	1705	1805
Bethel Spar Shop	0858	0958	1058	1158	1258	1358	1458	1458	1608	1708	1808
Daniels Lane Tesco	0859	0959	1059	1159	1259	1359	1459	1459	1609	1709	1809
Holmbush Holmbush Inn	0900	1000	1100	1200	1300	1400	1500	1610	1610	1710	1810
Trenowah Road Chapel Field	0904	1004	1104	1204	1304	1404	1504	1614	1614	1714	1814
Bethel Spar Shop	0905	1005	1105	1205	1305	1405	1505	1615	1615	1715	1815
Boscoppa Carrickowel Crescent	0908	1008	1108	1208	1308	1408	1508	1618	1618	1718	1818
Phernyssick Road Landrew Road	0910	1010	1110	1210	1310	1410	1510	1620	1620	1720	1820
Carclaze School	0913	1013	1113	1213	1313	1413	1513	1623	1623	1723	1823
Slades Road Aldi	0916	1016	1116	1216	1316	1416	1516	1626	1626	1726	1826
St Austell Hospital	0922	1022	1122	1222	1322	1422	1522	1632	1632	1732	↓
St Austell Asda	0927	1027	1127	1227	1327	1427	1527	1637	1637	1737	↓
St Austell Bus & Rail Station											1831

• Mondays to Fridays only • Mondays to Fridays on schooldays only • Every Saturday, Mondays to Fridays during school holidays
Evening services to Boscoppa provided by service 26

Sundays and bank holidays

St Austell Bus & Rail Station D	1010	1210	1410	1610	1810
Mount Charles Victoria Road	1015	1215	1415	1615	1815
Slade Road opp Aldi	1017	1217	1417	1617	1817
Carclaze School	1019	1219	1419	1619	1819
Boscoppa Phernyssick Road	1022	1222	1422	1622	1822
Boscoppa Killivarder Way	1025	1225	1425	1625	1825
Bethel Spar Shop	1028	1228	1428	1628	1828
St Austell Bus & Rail Station	1035	1235	1435	1635	1835

33

St Keverne to Helston
via Manaccan | Newtown | Gunwalloe



Mondays to Fridays except bank holidays

buses towards Helston

St Keverne Square	0930	SUM 1445
Porthallow The Beach	0938	1453
Gillan Bus Shelter	0945	1500
Manaccan Minster Meadow	0953	1508
Helford Car Park	1000	1515
Newtown Prince of Wales	1008	1523
St Martin-in-Meneage	1010	1525
Mawgan Glebe Close	1015	1530
Gunwalloe Berepper Cross	1027	▼
RNAS Cudrose Main Entrance	1033	1535
Helston Sainsbury (for Flambards)	1036	1538
Helston Meneage St	1038	1540
Helston Coinagehall St	1039	1541
Helston Tesco	1044	1546

buses towards St Keverne

Helston Tesco	1315	SUM 1615
Helston Meneage St	1317	1617
Helston Meneage St	1320	1620
Helston Sainsbury (for Flambards)	1325	1625
RNAS Cudrose Main Entrance	1328	1628
Gunwalloe Berepper Cross	1335	▼
Mawgan Glebe Close	1346	1633
St Martin-in-Meneage	1351	1638
Newtown Prince of Wales	1353	1640
Helford Car Park	1403	1650
Manaccan Minster Meadow	1407	1654
Gillan Bus Shelter	1413	1700
Porthallow The Beach	1420	1707
St Keverne Square	1428	1715

SUM This journey operates in summer school holidays only.

Routes to the Lizard: 34, L1



Mondays to Fridays during school term except bank holidays

Mondays to Fridays during school term except bank holidays

buses towards The Lizard

buses towards Redruth

Table with 17 columns representing bus stops and times. Includes routes for Cornwall College, Barncoose Hospital, Redruth Tesco, Redruth Railway Station, Four Lanes, Burras, Wendron, Helston, RNAS Culdrose, Gunwalloe, Cury, Mullion, Ruan Minor, Kuggar, and The Lizard Green.

Table with 17 columns representing bus stops and times. Includes routes for Ruan Minor, Kuggar, The Lizard Green, Ruan Minor, Lizard, Mullion, Mullion Cricket Club, Poldhu Cove, Cury, Gunwalloe, RNAS Culdrose, Helston, Helston Sainsburys, Helston Seven Stars, Helston, Wendron, Four Lanes, Four Lanes Square, Piece, Cornwall College, Redruth Railway Station, Redruth Tesco, and Barncoose Hospital.

Saturdays, Mondays to Fridays during school holidays except bank holidays

Saturdays, Mondays to Fridays during school holidays except bank holidays

Table with 17 columns representing bus stops and times for Saturdays, Mondays to Fridays during school holidays. Includes routes for Barncoose Hospital, Redruth Tesco, Redruth Railway Station, Four Lanes, Burras, Wendron, Helston, RNAS Culdrose, Cury, Mullion, Ruan Minor, Kuggar, and The Lizard Green.

Table with 17 columns representing bus stops and times for Saturdays, Mondays to Fridays during school holidays. Includes routes for The Lizard Green, Ruan Minor, Kuggar, Lizard, Mullion, Mullion Cricket Club, Poldhu Cove, Cury, RNAS Culdrose, Helston, Helston Sainsburys, Helston, Wendron, Four Lanes, Redruth Railway Station, Redruth Tesco, and Barncoose Hospital.

Sundays and bank holidays

Sundays and bank holidays

Table with 7 columns representing bus stops and times for Sundays and bank holidays. Includes routes for Redruth Railway Station, Four Lanes, Burras, Wendron, Helston, Helston Sainsburys, RNAS Culdrose, Cury, Mullion, Ruan Minor, Kuggar, and The Lizard Green.

Table with 6 columns representing bus stops and times for Sundays and bank holidays. Includes routes for The Lizard Green, Ruan Minor, Kuggar, Lizard, Mullion, Mullion Cricket Club, Poldhu Cove, Cury, RNAS Culdrose, Helston, Helston Sainsburys, Helston, Wendron, Four Lanes, and Redruth Railway Station.



Mondays to Saturdays except bank holidays

buses towards Helston

	35	35A	35	35A	63	35	35A	63	35	35A	35A	63	35	35	63	35A	35
Falmouth The Moor A	0710	0835	0945	1030	1045	1145	1230	1245	1345	1430	1430	1445	1505	1545	1645	1645	1745
Falmouth Kimberley Park Road	0712	0837	0947	1032	1046	1147	1232	1347	1432	1432	1446	1507	1547	1647	1647	1747	
Falmouth opp School	0714	0839	0949	1034	1049	1149	1234	1349	1434	1434	1449	1509	1549	1649	1649	1749	
Falmouth Kergilliac Road		0841		1035	1046		1235		1435	1435	1446		1509	1549	1649	1649	
Falmouth Killigrew Street					1046			1246			1446				1646		
Falmouth Swanvale Road					1049			1249			1449				1649		
Falmouth Tregonigge Ind Est					1055			1255			1455				1655		
Budock Water Trelowarren Arms	0717		0952		1057	1152		1257	1352			1457	1512	1552	1657		1752
Mawnan Smith Red Lion	0725		1000		1105	1200		1305	1400			1505	1520	1600	1705		1800
Glendurgan Garden	0727		1002		1107	1202		1307	1402			R	1522	1602	1707		1802
Trebah Garden	0728		1003		1108	1203		1308	1403			R	1523	1603	1708		1803
Helford Passage	0730		1005		1110	1205		1310	1405			R	1525	1605	1710		1805
Mawnan Smith opp Red Lion	0734											1529					1809
Lamanva Cross Penwarne Rd	0740	0845		1040			1240		1440	1440		1534			1655	1814	
Treverna Telephone Box	0742	0847		1042			1242		1442	1442		1536			1657	1816	
Constantine Spar	0754	0859		1054			1254		1454	1454		1548			1709	1828	
Gweek Quay	0803	0908		1103			1303		1503	1503					1718	1837	
opp RNAS Culdrose	0809	0914		1109			1309		1509	1509					1724	1843	
Helston Sainsbury (for Flambards)	0814	0919		1114			1314		R	1514					1729	R	
Helston Helston Garages	0817	0922		1117			1317		R	1517					1732	R	
Helston Tesco	0821	0925		1121			1321		R	1521					1735	R	
Helston School Bus Bays	0825								1522								

buses towards Falmouth

	35	35	63	35A	35	63	35A	35	63	35A	35	35	63	35A	35A	63	35	63	35	
Helston School Bus Bays		0825												1525						
Helston Tesco		0835		0930			1130			1330				1530						1740
Helston Blue Anchor	0720	0841		0936			1136			1336				1536						1746
Helston Sainsbury (for Flambards)		0845		0940			1140			1340				1540						1750
RNAS Culdrose	0726	0849		0944			1144			1344				1544						1754
Gweek Quay Chapel Hill	0732	0855		0950			1150			1350				1550						1800
Constantine opp Spar	0741	0904		0959			1159			1359				1559	1604					1809
Treverna Telephone Box	0753	0916		1011			1211			1411				1611	1616					1821
Lamanva Cross	0755	0918		1013			1213			1413				1613	1618					1823
Mawnan Smith Red Lion	0800	0923																		1828
Helford Passage Turn	0805	0928	0928		1028	1128		1228	1328		1410	1428	1528			1628	1628	1728	1833	
Trebah Gardens	0806		0929		1029	1129		1229	1329		1411	1429	1529			1629	1629	1729	1834	
Glendurgan Gardens	0807		0930		1030	1130		1230	1330		1412	1430	1530			1630	1630	1730	1835	
Mawnan Smith Red Lion	0809		0932		1033	1133		1233	1333		1414	1433	1533			1633	1633	1733	1837	
Budock Water opp Trelowarren Arms	0817		0940		1040	1140		1240	1340		1422	1440	1540			1640	1640	1740	1845	
Falmouth Tregonigge Ind Est			0943			1143			1343				1543			1643		1743		
Falmouth Swanvale Road			0949			1149			1349				1549			1649		1749		
Falmouth Killigrew Street			0951			1151			1351				1551			1651		1751		
Falmouth Kergilliac Road				1018			1218			1418				1618	1623					
Falmouth School	0821			1019	1044		1219	1244		1419	1426	1444		1619	1624					R
Falmouth Kimberley Park Road	0823			1021	1046		1221	1246		1421	1428	1446		1621	1626					R
Falmouth Moor	0824		0953	1022	1047	1153	1222	1247	1353	1422	1429	1447	1553	1622	1627	1653	1647	1753		R

- Mondays to Fridays on schooldays only
 - Every Saturday, Mondays to Fridays during school holidays
- R Stops here for alighting passengers only, as required.

Routes to Helford: 33, 35, 63





Mondays to Fridays except bank holidays

buses towards Helston & Truro

Table of bus routes from Truro to Helston & Truro, listing stops and times for routes 36, 36A, and 36S.

• Mondays to Fridays on schooldays only • Mondays to Fridays during school holidays

Saturdays

Table of bus routes from Truro to Helston & Truro on Saturdays, listing stops and times for routes 36, 36A, and 36S.

Sundays and bank holidays

Table of bus routes from Truro to Helston & Truro on Sundays and bank holidays, listing stops and times for routes 36, 36A, and 36S.

Mondays to Fridays on School Days only

Table of bus routes from Truro to Redruth on school days, listing stops and times for routes 36S and 36S.

Mondays to Fridays except bank holidays

buses towards Helston & St Keverne

Table of bus routes from Helston & St Keverne to Truro, listing stops and times for routes 36, 36A, and 36S.

• Mondays to Fridays on schooldays only • Mondays to Fridays during school holidays

Saturdays

Table of bus routes from Helston & St Keverne to Truro on Saturdays, listing stops and times for routes 36, 36A, and 36S.

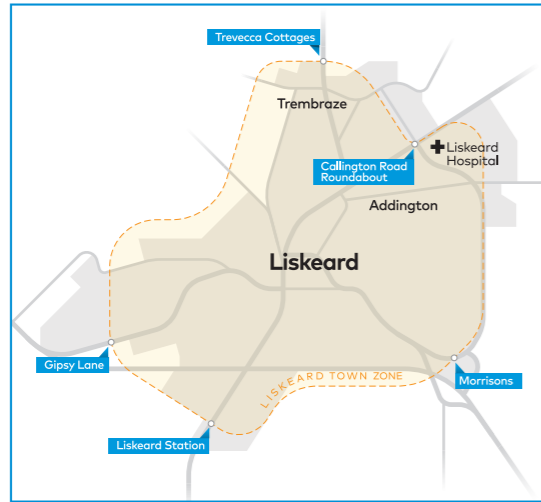
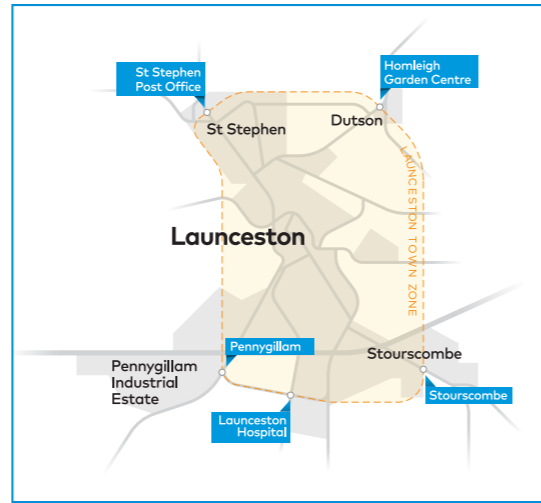
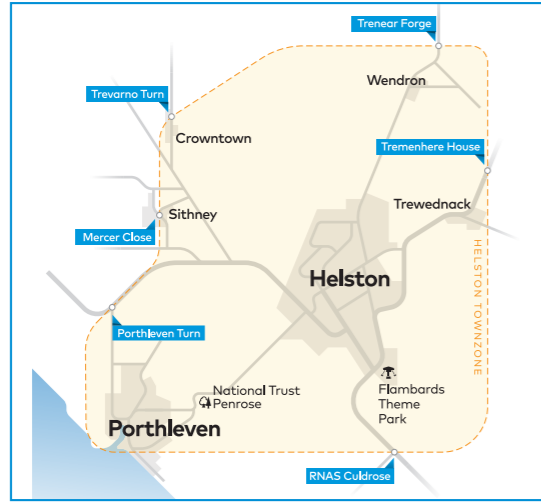
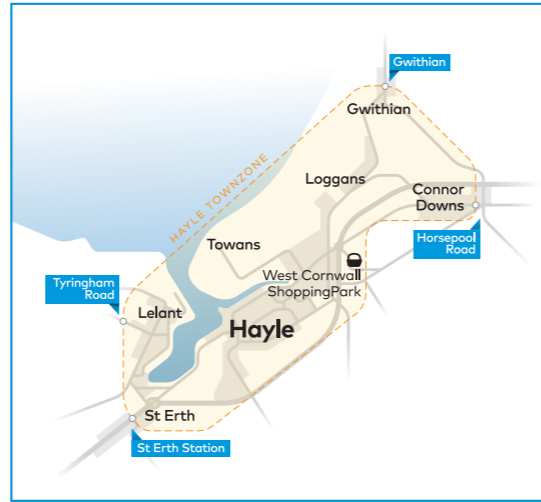
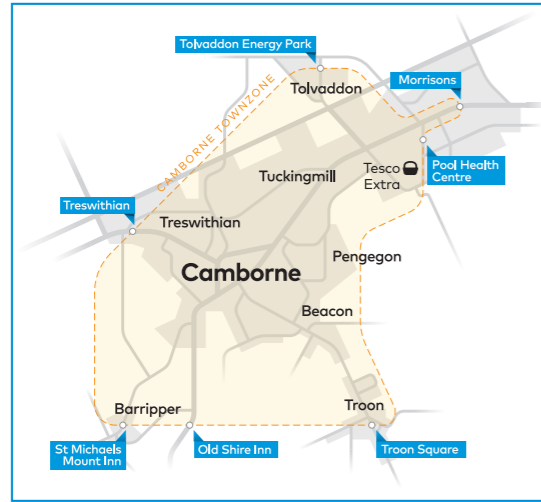
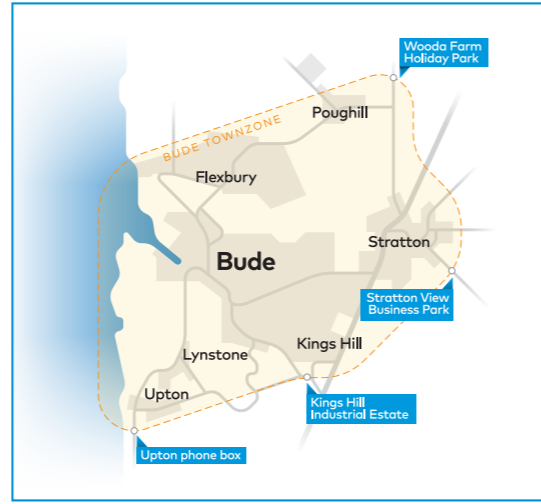
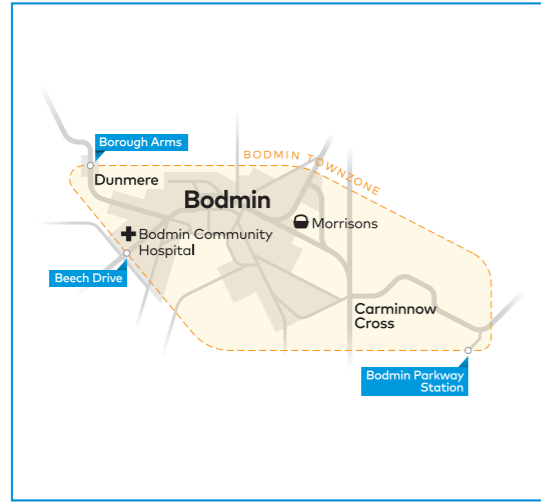
Sundays and bank holidays

Table of bus routes from Helston & St Keverne to Truro on Sundays and bank holidays, listing stops and times for routes 36, 36A, and 36S.

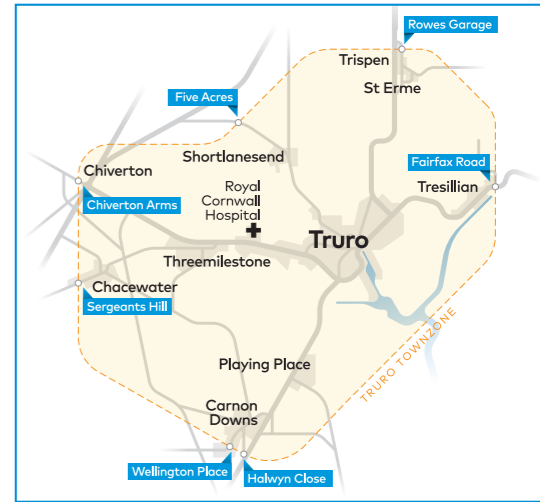
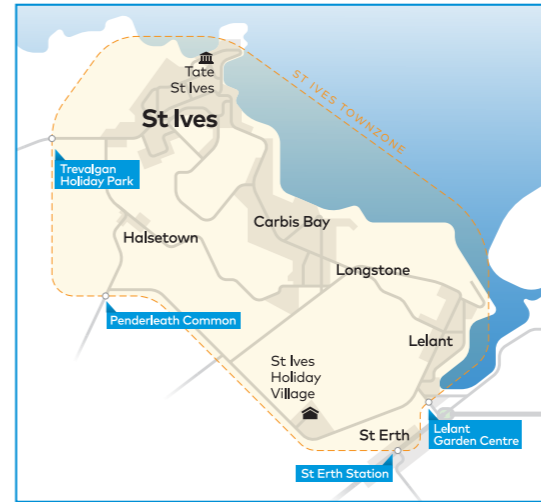
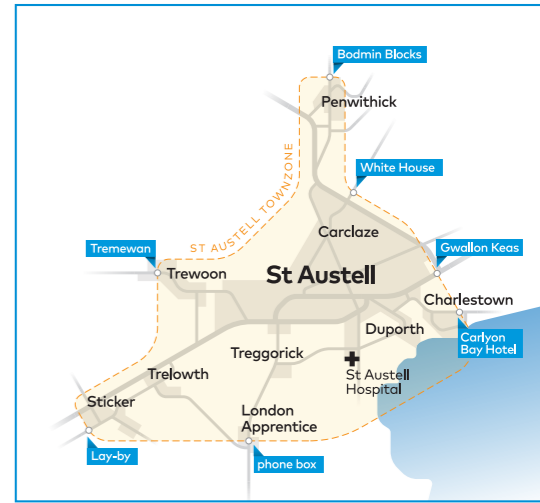
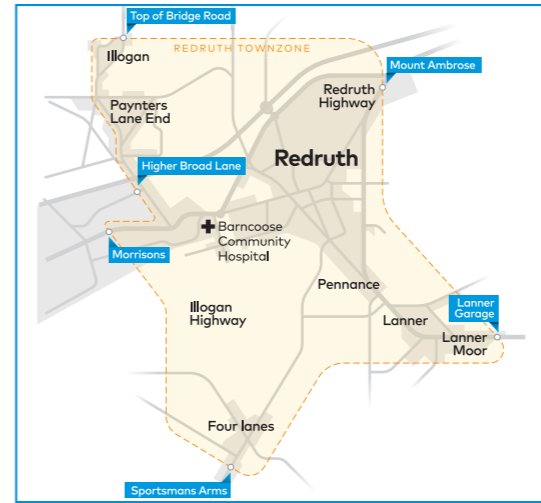
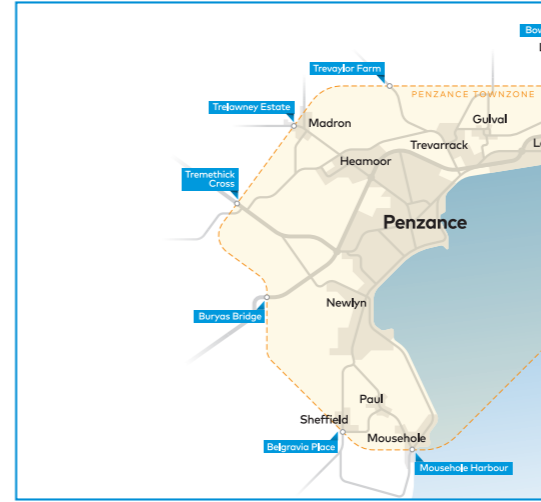
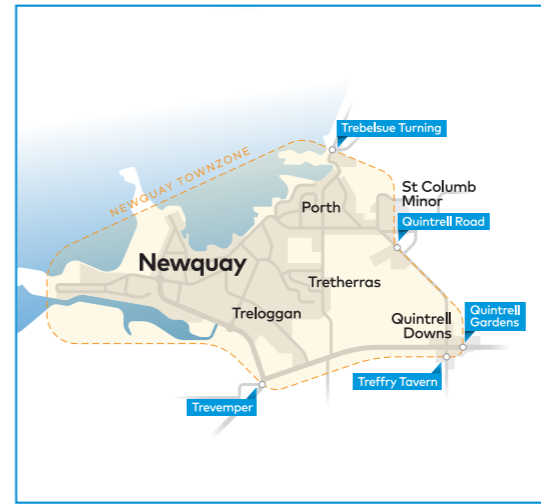
Mondays to Fridays on School Days only

Table of bus routes from Helston & St Keverne to Truro on school days, listing stops and times for routes 36S and 36S.

Town Zones

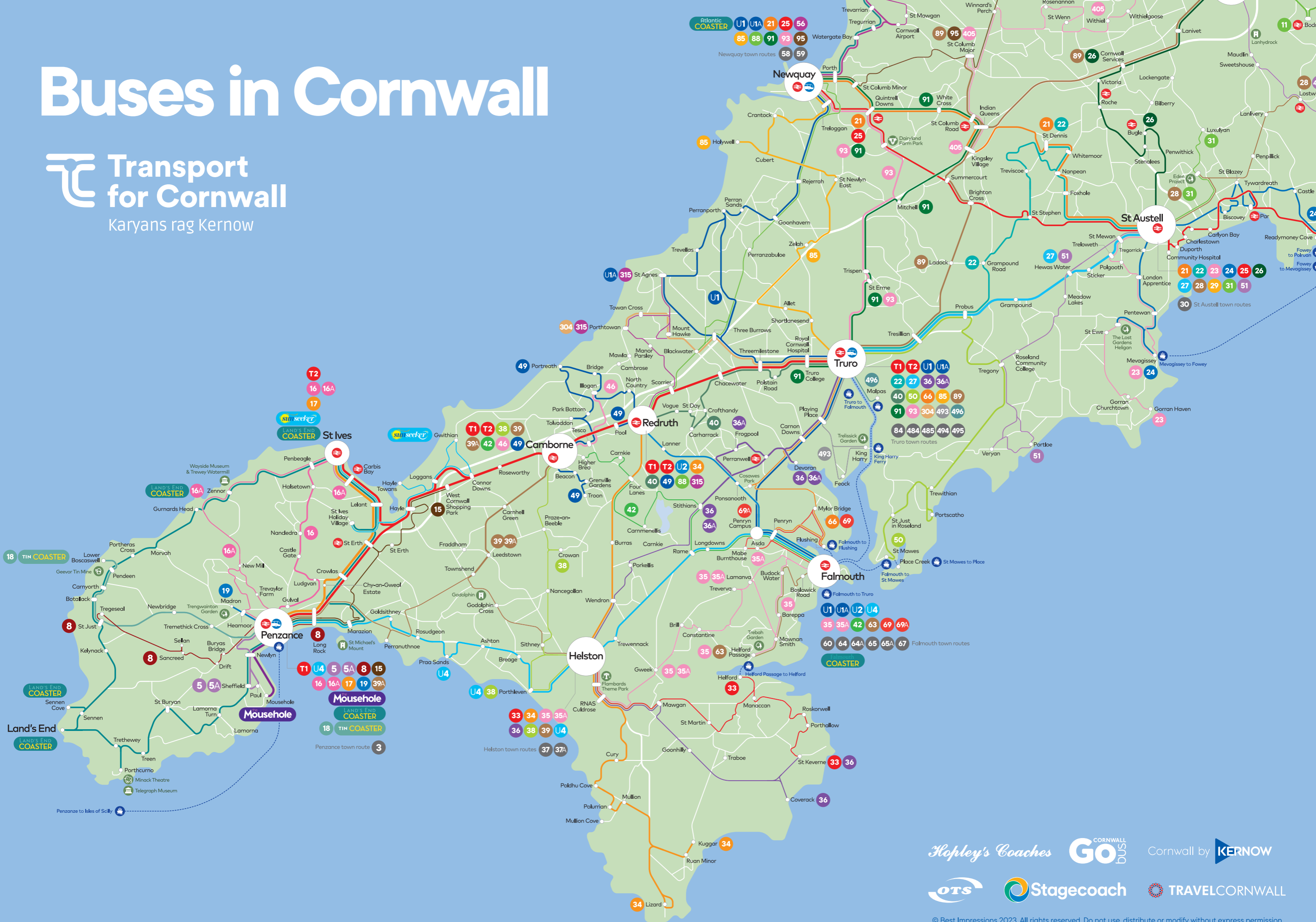


Town Zones



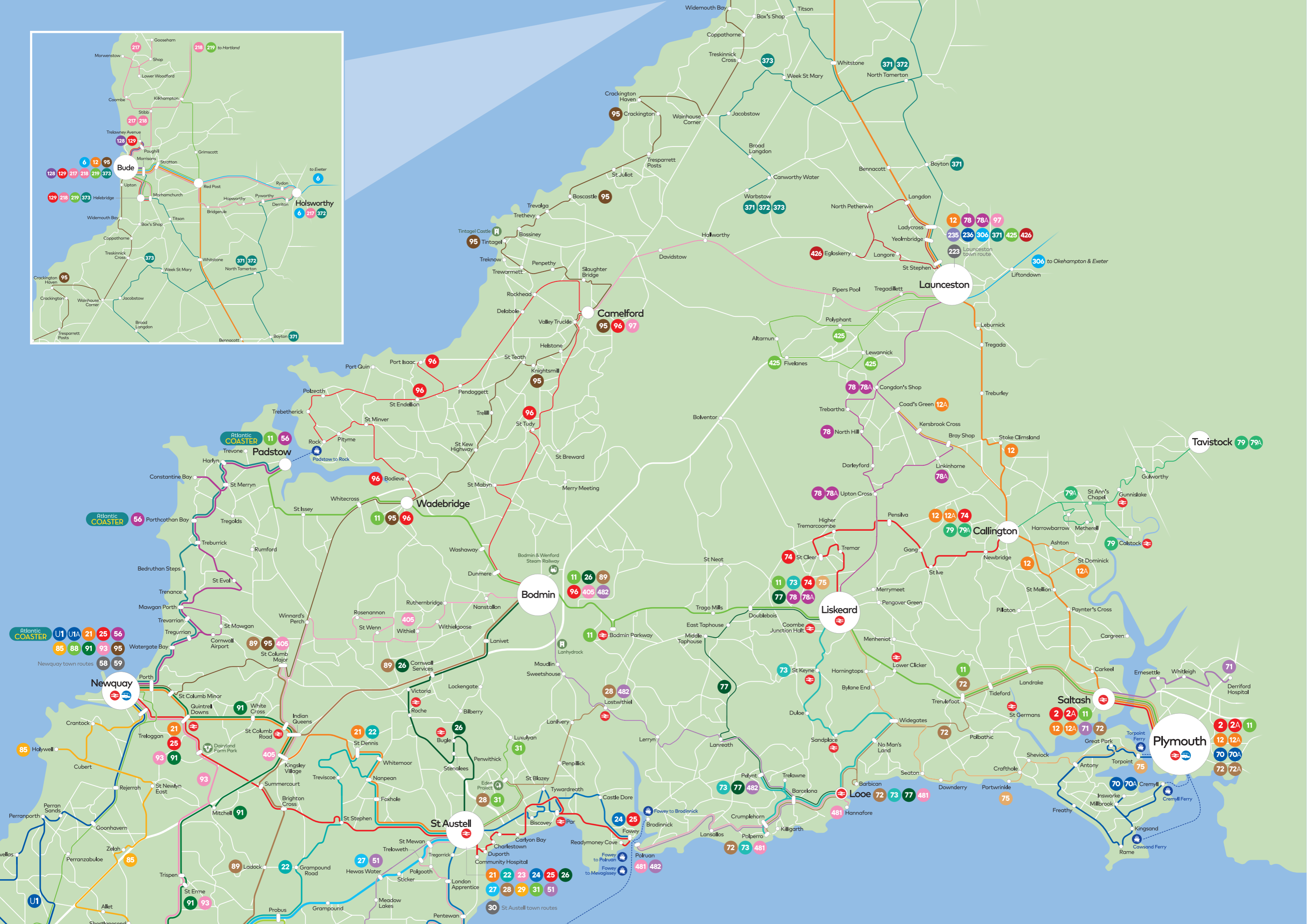
Buses in Cornwall

Transport for Cornwall
Karyans rag Kernow



Hopley's Coaches **GO** CORNWALL **bus** Cornwall by **KERNOW**
OTS **Stagecoach** **TRAVELCORNWALL**

© Best Impressions 2023. All rights reserved. Do not use, distribute or modify without express permission.



40

Truro to Redruth via Malabar | Polstain Road | St Day



Mondays to Saturdays except bank holidays

buses towards Redruth

Table with 18 columns and 18 rows showing bus routes from Truro to Redruth. Includes destinations like Truro Bus Station, Truro Railway Station, Malabar Estate Shops, etc.

buses towards Truro

Table with 18 columns and 18 rows showing bus routes from Redruth to Truro. Includes destinations like Redruth School, Redruth Tesco, Redruth Railway Station, etc.

- Mondays to Fridays on schooldays only
• Every Saturday, Mondays to Fridays during school holidays

Sundays and bank holidays

Table with 5 columns and 13 rows showing bus routes on Sundays and bank holidays. Destinations include Redruth Railway Station, The Paddock, Lanner opp Post Office, etc.

42

Falmouth to Camborne via Stithians | Carnkie



Mondays to Saturdays except bank holidays

buses towards Camborne

Table with 4 columns and 20 rows showing bus routes from Falmouth to Camborne. Includes destinations like Falmouth The Moor, Falmouth Dracaena Cross, Penryn Bridge, etc.

buses towards Falmouth

Table with 4 columns and 20 rows showing bus routes from Camborne to Falmouth. Includes destinations like Camborne Science Academy, Camborne Bus Station, Camborne Vyvan Arms, etc.

- Mondays to Fridays on schooldays only
• Every Saturday, Mondays to Fridays during school holidays

46

Illogan to Camborne via Tolvaddon | Pengegon



Mondays to Saturdays except bank holidays

buses towards Camborne

Table with 18 columns and 13 rows showing bus routes from Redruth to Camborne. Includes destinations like Redruth Railway Station, Illogan Highway, Illogan Church Road, etc.

buses towards Illogan

Table with 18 columns and 13 rows showing bus routes from Camborne to Illogan. Includes destinations like Camborne Bus Station, Weeth Lane, Pool Tesco Extra, etc.

- Mondays to Fridays on schooldays only
• Every Saturday, Mondays to Fridays during school holidays

Mondays to Saturdays except bank holidays

buses towards St Mawes

Table with columns for departure times from Truro Bus Station E, Tresillian Fal Garage, Probus Square, Tregony Square, Roseland Academy, St Austell Bus & Rail Station, Tregony Square, Roseland Academy, Truro Bus Station, Veryan Pendower Road, Portloe Church, Veryan Green, and St Mawes Car Park.

on Saturdays the 0640 from Truro Bus Station operates 5 minutes later at 0645 arriving at St Mawes at 0748

buses towards Truro

Table with columns for departure times from St Mawes Car Park, St Just In Roseland Church turn, Gerrans Church, Portscatho Highertown, Trewithian, Ruan High Lanes, Bessybeneath, Tregony Square, Tregony Square, St Austell Bus & Rail Station, Roseland Academy, Tregony Square, Probus Square, Tresillian Fal Garage, Penair School, and Truro Bus Station.

- Mondays to Fridays on schooldays only
• Every Saturday, Mondays to Fridays during school holidays
Please see 51 timetable for full details of the service

Sundays and bank holidays

buses towards St Mawes

Table with columns for departure times from Truro Bus Station E, Tresillian Fal Garage, Probus Square, Tregony Square, Bessybeneath, Ruan High Lanes, Trewithian, Gerrans Church, Portscatho Highertown, St Just In Roseland Church turn, and St Mawes Car Park.

buses towards Truro

Table with columns for departure times from St Mawes Car Park, St Just In Roseland Church turn, Gerrans Church, Portscatho Highertown, Trewithian, Ruan High Lanes, Bessybeneath, Tregony Square, Probus Square, Tresillian Fal Garage, and Truro Bus Station.

Mondays to Saturdays except bank holidays

buses towards Veryan

Table with columns for departure times from St Austell Asda, St Austell Bus & Rail Station A, St Austell White River Cinema, St Mewan School, Roseland Academy, Truro Bus Station, Tregony Square arr, Tregony Square dep, Bessybeneath, Portloe Church, Veryan Green, Veryan Pendower Road, and Portloe Church.

buses towards St Austell

Table with columns for departure times from Portloe Church, Veryan Pendower Road, Veryan Green, Portloe Church, Bessybeneath, Tregony Square arr, Tregony Square dep, Truro Bus Station, Roseland Academy, St Mewan School, St Austell White River Cinema, St Austell Bus & Rail Station, and St Austell ASDA.

- Mondays to Fridays on schooldays only
• Every Saturday, Mondays to Fridays during school holidays
Please see 50 timetable for full details of the service

Mondays to Fridays except bank holidays

buses towards Padstow

Table with 12 columns (times) and 25 rows (locations) for buses towards Padstow on Mondays to Fridays.

buses towards Newquay

Table with 12 columns (times) and 25 rows (locations) for buses towards Newquay on Mondays to Fridays.

- Mondays to Fridays on schooldays only
• Mondays to Fridays during school holidays

this timetable is valid until 22nd July
Summer timetables are show on the following pages

Saturdays

buses towards Padstow

Table with 12 columns (times) and 25 rows (locations) for buses towards Padstow on Saturdays.

buses towards Newquay

Table with 12 columns (times) and 25 rows (locations) for buses towards Newquay on Saturdays.

Sundays and bank holidays

buses towards Padstow

Table with 12 columns (times) and 25 rows (locations) for buses towards Padstow on Sundays and bank holidays.

buses towards Newquay

Table with 12 columns (times) and 25 rows (locations) for buses towards Newquay on Sundays and bank holidays.

this timetable is valid until 22nd July
Summer timetables are show on the following pages

58

Newquay Town Service via Pentire

Mondays to Saturdays except bank holidays

Table with 13 columns showing bus times for Newquay Bus Station, Trelawney Road, Chynance Drive, Pentire Crescent, Pentire Head, Esplanade Road, and Newquay Bus Station.

59 59A

Newquay Town Service via Chester Road | Treloggan

Mondays to Saturdays except bank holidays

buses towards Treloggan

Table with 4 columns showing bus times for Newquay Bus Station, Great Western Hotel, Chester Road shops, Tretrice Drive, Trencreek Holiday Park, The Goldings, Treloggan Morrisons, Sweet Briar Crescent, Trencreek Holiday Park, Tretrice Drive, Chester Road shops, Newquay Railway Station, Mount Wise, and Newquay Bus Station.

buses towards Treloggan

Table with 5 columns showing bus times for Newquay Bus Station, Great Western Hotel, Trencreek Holiday Park, Tretrice Drive, Chester Road shops, Newquay Railway Station, Mount Wise, and Newquay Bus Station.



63 64 65

Falmouth to Helford Passage via Swanvale | Tregonigge Ind Est, Falmouth Town Service via Swanpool | Golden Bank | Longfield | Conway Rd | Acacia Rd, Falmouth Town Service via Swanvale | Golden Bank | Longfield | Conway Rd | Acacia Rd

Mondays to Saturdays except bank holidays

clockwise buses

Table with 15 columns showing bus times for clockwise routes: Falmouth Moor, Killigrew Street, Swanvale Road, Swanpool Beach, Falmouth Pitch & Putt, Trenoweth Road, Bosmeor Road, Longfield Arr, Longfield Dep, Tregonigge Ind Est, Conway Road, Acacia Road Shops, Kimberley Park Road, and Falmouth Moor.

anticlockwise buses

Table with 15 columns showing bus times for anticlockwise routes: Falmouth Moor, Kimberley Park Road, Acacia Road Shops, Conway Road, Tregonigge Ind Est, Longfield Arr, Longfield Dep, Bosmeor Road, Trenoweth Road, opp Falmouth Pitch & Putt opp Swanpool Beach, Swanvale Road, Killigrew Street, and Falmouth Moor.

- Mondays to Fridays on schooldays only
• Every Saturday, Mondays to Fridays during school holidays
R Stops here for alighting passengers only, as required.

Service 63 continues to and commences from Helford Passage. See service 35/35A for more details



60

Falmouth Town Service via Falmouth Library | Grove Place | Railway Station | Albany Road | Quarry Car Park

Mondays to Saturdays except bank holidays

Table with 13 columns showing bus times for Falmouth The Moor B, Falmouth Library, Prince of Wales Pier, The Grapes Inn, Church Corner, Grove Place, The Dell Car Park, Grovehill Crescent, Falmouth University, Albany Road, St Marys Catholic Church, Quarry Road Car Park, and Falmouth The Moor B.





Mondays to Fridays except bank holidays

Mondays to Fridays except bank holidays

buses towards Cremyll

Table with 18 columns (70, 70A, 70B) and 28 rows of bus routes and times towards Cremyll.

continued from above

Table with 7 columns (70A, 70B) and 20 rows of bus routes and times.

Monday to Fridays on schooldays only
Monday to Fridays during school holidays

For daytime services to Portwrinkle & Craffhole please see service 75

buses towards Plymouth

Table with 18 columns (70A, 70B, 70) and 28 rows of bus routes and times towards Plymouth.

continued from above

Table with 7 columns (70A, 70) and 20 rows of bus routes and times.

Monday to Fridays on schooldays only
Monday to Fridays during school holidays

For daytime services from Portwrinkle & Craffhole please see service 75

Saturdays

Table with 18 columns (70, 70A, 70B) and 28 rows of bus routes and times for Saturdays.

Saturdays

Table with 18 columns (70A, 70B, 70) and 28 rows of bus routes and times for Saturdays.

Sundays and bank holidays

buses towards Cremyll

	70A	70A	70A	70A	70A	70A	70A	70A	70A	70A	70A	70A
Plymouth Royal Parade A3	0820	0920	1020	1120	1220	1320	1420	1520	1620	1720	1820	
Railway Station Saltash Road	0824	0924	1024	1124	1224	1324	1424	1524	1624	1724	1824	
Milehouse Alma Road	0657	0827	0927	1027	1127	1227	1327	1427	1527	1627	1727	1827
Stoke Village	0700	0830	0930	1030	1130	1230	1330	1430	1530	1630	1730	1830
Ferry Road top	0705	0835	0935	1035	1135	1235	1335	1435	1535	1635	1735	1835
Torpoint Ferry Shop	0724	0854	0954	1054	1154	1254	1354	1454	1554	1654	1754	1854
Trevol Road Roeselare Avenue	0727	0857	0957	1057	1157	1257	1357	1457	1557	1657	1757	1857
Goad Avenue Murdock Road	0729	0859	0959	1059	1159	1259	1359	1459	1559	1659	1759	1859
Trevithick Avenue Kynance Close	0731	0901	1001	1101	1201	1301	1401	1501	1601	1701	1801	1901
Trevol HMS Raleigh	0736	0906	1006	1106	1206	1306	1406	1506	1606	1706	1806	1906
Antony The Carew Arms	0739	0909		1109		1309		1509		1709		
Tregantle Fort	0743	0913		1113		1313		1513		1713		
Whitsand Bay Holiday Park	0751	0921		1121		1321		1521		1721		
Cawsand Triangle	0801	0931		1131		1331		1531		1731		
Kingsand Coombe Park	0803	0933		1133		1333		1533		1733		
Millbrook opp Garage	0808	0938		1138		1338		1538		1738		
Insworke Millpool Road	0811	0941		1141		1341		1541		1741		
Millbrook The Parade	0814	0944		1144		1344		1544		1744		
Cremyll Edgcumbe Arms	0824	0954		1154		1354		1554		1754		

buses towards Plymouth

	70A	70A	70A	70A	70A	70A	70A	70A	70A	70A	70A	70A
Cremyll Edgcumbe Arms	0825		1025		1225		1425		1625		1755	
Millbrook opp Garage	0835		1035		1235		1435		1635		1805	
Insworke Millpool Road	0838		1038		1238		1438		1638		1808	
Millbrook The Parade	0840		1040		1240		1440		1640		1810	
Kingsand Coombe Park	0844		1044		1244		1444		1644		1814	
Cawsand Triangle	0847		1047		1247		1447		1647		1817	
Whitsand Bay Holiday Park	0854		1054		1254		1454		1654		1824	
Tregantle Fort	0902		1102		1302		1502		1702		1832	
Antony The Carew Arms	0905		1105		1305		1505		1705		1835	
Trevol HMS Raleigh	0909	1009	1109	1209	1309	1409	1509	1609	1709	1809	1839	1909
Goad Avenue Murdock Road	0912	1012	1112	1212	1312	1412	1512	1612	1712	1812	1842	1912
Trevithick Avenue Kynance Close	0915	1015	1115	1215	1315	1415	1515	1615	1715	1815	1845	1915
Trevol Road Roeselare Avenue	0919	1019	1119	1219	1319	1419	1519	1619	1719	1819	1849	1919
Torpoint Ferry Shop	0925	1025	1125	1225	1325	1425	1525	1625	1725	1825	1855	1925
Pottery Road for Torpoint Ferry	0941	1041	1141	1241	1341	1441	1541	1641	1741	1841	1911	1941
Stoke Indian Inn	0947	1047	1147	1247	1347	1447	1547	1647	1747	1847	1917	1947
Milehouse Central Park	0950	1050	1150	1250	1350	1450	1550	1650	1750	1850	1920	1950
Railway Station Saltash Road	0953	1053	1153	1253	1353	1453	1553	1653	1753	1853	1923	1953
Plymouth Royal Parade A3	1000	1100	1200	1300	1400	1500	1600	1700	1800	1900	1930	2000

Mondays to Fridays except bank holidays

buses towards Saltash

Derriford Hospital D3	0615	0725	0835	0935	1035	1135	1235	1335	1435	1535	1645	1805	1905	2005
Looseleigh Lane Warleigh Crescent	0618	0728	0838	0938	1038	1138	1238	1338	1438	1538	1648	1808	1908	2008
Whiteleigh Bodmin Road West	0623	0733	0843	0943	1043	1143	1243	1343	1443	1543	1653	1813	1913	2013
Ernesettle opp Bull & Bush	0627	0737	0847	0947	1047	1147	1247	1347	1447	1547	1657	1817	1917	2017
Ernesettle Lane RNAD	0630	0740	0850	0950	1050	1150	1250	1350	1450	1550	1700	1820	1920	2020
Saltash North Road	0637	0747	0857	0957	1057	1157	1257	1357	1457	1557	1707	1827	1927	2027
Burraton Cross	0641	0751	0901	1001	1101	1201	1301	1401	1501	1601	1711	1831	1931	2031
Callington Road Fire Station	0642	0752	0902	1002	1102	1202	1302	1402	1502	1602	1712	1832	1932	2032

buses towards Derriford

Saltash North Road	0544	0640	0752	0859	0959	1059	1159	1259	1359	1459	1559	1709	1829	1929	2029
Burraton Cross	0546	0643	0755	0901	1001	1101	1201	1301	1401	1501	1602	1712	1831	1931	2031
Callington Road Fire Station	0548	0645	0757	0903	1003	1103	1203	1303	1403	1503	1604	1714	1833	1933	2033
Saltash Fore Street	0552	0649	0801	0907	1007	1107	1207	1307	1407	1507	1608	1718	1837	1937	2037
Ernesettle Lane RNAD	0557	0655	0807	0912	1012	1112	1212	1312	1412	1512	1614	1724	1842	1942	
Ernesettle Bull and Bush	0600	0700	0812	0915	1015	1115	1215	1315	1415	1515	1619	1729	1845	1945	
Whiteleigh Bethany Evangelical Church	0606	0706	0818	0921	1021	1121	1221	1321	1421	1521	1625	1735	1851	1951	
Looseleigh Lane Warleigh Crescent	0610	0711	0823	0925	1025	1125	1225	1325	1425	1525	1630	1740	1855	1955	
Derriford Hospital D3	0615	0720	0832	0930	1030	1130	1230	1330	1430	1530	1639	1749	1900	2000	

Saturdays

buses towards Saltash

Derriford Hospital D3	0635	0735	0835	0935	1035	1135	1235	1335	1435	1535	1635	1805	1905	2005
Looseleigh Lane Warleigh Crescent	0638	0738	0838	0938	1038	1138	1238	1338	1438	1538	1638	1808	1908	2008
Whiteleigh Bodmin Road West	0643	0743	0843	0943	1043	1143	1243	1343	1443	1543	1643	1813	1913	2013
Ernesettle opp Bull & Bush	0647	0747	0847	0947	1047	1147	1247	1347	1447	1547	1647	1817	1917	2017
Ernesettle Lane RNAD	0650	0750	0850	0950	1050	1150	1250	1350	1450	1550	1650	1820	1920	2020
Saltash North Road	0657	0757	0857	0957	1057	1157	1257	1357	1457	1557	1657	1827	1927	2027
Burraton Cross	0701	0801	0901	1001	1101	1201	1301	1401	1501	1601	1701	1831	1931	2031
Callington Road Fire Station	0702	0802	0902	1002	1102	1202	1302	1402	1502	1602	1702	1832	1932	2032

buses towards Derriford

Saltash North Road	0559	0659	0759	0859	0959	1059	1159	1259	1359	1459	1559	1659	1829	1929	2029
Burraton Cross	0601	0701	0801	0901	1001	1101	1201	1301	1401	1501	1601	1701	1831	1931	2031
Callington Road Fire Station	0602	0702	0802	0902	1002	1102	1202	1302	1402	1502	1602	1702	1832	1932	2032
Saltash Fore Street	0606	0706	0806	0906	1006	1106	1206	1306	1406	1506	1606	1706	1836	1936	2036
Ernesettle Lane RNAD	0610	0710	0810	0910	1010	1110	1210	1310	1410	1510	1610	1710	1840	1940	
Ernesettle Bull and Bush	0614	0714	0814	0914	1014	1114	1214	1314	1414	1514	1614	1714	1844	1944	
Whiteleigh Bethany Evangelical Church	0619	0719	0819	0919	1019	1119	1219	1319	1419	1519	1619	1719	1849	1949	
Looseleigh Lane Warleigh Crescent	0623	0723	0823	0923	1023	1123	1223	1323	1423	1523	1623	1723	1853	1953	
Derriford Hospital D3	0628	0728	0828	0928	1028	1128	1228	1328	1428	1528	1628	1728	1858	1958	

Mondays to Saturdays except bank holidays

buses towards Polperro

Table with 18 columns (73, 73, 73, 73, 73A, 73, 73A, 73, 73A, 73, 73A, 73, 73, 73A, 73, 73A, 73, 73) and 20 rows of bus routes and times.

continued from above

Table with 8 columns (73A, 73, 73A, 73, 73, 73, 73, 73) and 13 rows of bus routes and times.

- Mondays to Fridays on schooldays only
• Mondays to Fridays during school holidays only
• Every Saturday, Mondays to Fridays during school holidays

times in blue operate from 10th July until 2nd September 2023

buses towards Liskeard

Table with 18 columns (73, 73, 73, 73, 73, 73A, 73, 73A, 73, 73A, 73, 73, 73, 73A, 73, 73A, 73, 73) and 20 rows of bus routes and times.

continued from above

Table with 8 columns (73, 73, 73, 73A, 73, 73, 73, 73, 73) and 13 rows of bus routes and times.

- Mondays to Fridays on schooldays only
• Every Saturday, Mondays to Fridays during school holidays

times in blue operate from 10th July until 2nd September 2023

Sundays and bank holidays

buses towards Polperro

Table with 6 columns (73, 73, 73, 73, 73) and 14 rows of bus routes and times.

buses towards Liskeard

Table with 6 columns (73, 73, 73, 73, 73) and 11 rows of bus routes and times.

Mondays to Saturdays except bank holidays

buses towards Liskeard

Table with 18 columns (74, 74, 74, 74, 74, 74, 74, 74, 74, 74, 74, 74, 74, 74, 74, 74, 74, 74) and 20 rows of bus routes and times.

buses towards Callington

Table with 18 columns (73, 73, 73, 73, 73, 73, 73, 73, 73, 73, 73, 73, 73, 73, 73, 73, 73, 73) and 20 rows of bus routes and times.

- Mondays to Fridays only
• Mondays to Fridays on schooldays only
• Every Saturday, Mondays to Fridays during school holidays
• Callywith College days only

Mondays to Saturdays except bank holidays

buses towards Liskeard

Torpoint Ferry Shop	0845	0945	1145	1345	1525	1545	1745
Torpoint Community College	▼	▼	▼	▼	1535	▼	▼
Trevol Road Roeselare Avenue	0848	0948	1148	1348	▼	1548	1748
Trevol HMS Raleigh	0852	0952	1152	1352	▼	1552	1752
Antony The Carew Arms	0855	0955	1155	1355	1539	1555	1755
Sheviocck Church	0858	0958	1158	1358	1542	1558	1758
Craffhole Kimberley Foster Close	0902	1002	1202	1402	1546	1602	1802
Portwrinkle	0907	1007	1207	1407	1551	1607	1807
Downderry Square	0921	1021	1221	1421	1605	1621	1821
Seaton Countryside Park	0925	1025	1225	1425	1609	1625	1825
Hessenford West End Cottages	0931	1031	1231	1431	1615	1631	1831
Widegates Antiques Shop	0935	1035	1235	1435	1619	1635	1835
Liskeard Charter Way Morrisons	0944	1044	1244	1444	1628	1644	1844
Liskeard Dental Centre	0946	1046	1246	1446	1630	1646	1846
Liskeard Post Office	0952	1052	1252	1452	1636	1652	1852

buses towards Torpoint

Liskeard Lloyds Bank	0725	0725	0840	1040	1240	1420	1440	1640
Liskeard Dental Centre	0727	0727	0842	1042	1242	1422	1442	1642
Liskeard Charter Way Morrisons	0729	0729	0844	1044	1244	1424	1444	1644
Widegates Council Houses	0738	0738	0853	1053	1253	1433	1453	1653
Hessenford West End Cottages	0740	0740	0855	1055	1255	1435	1455	1655
Seaton Countryside Park	0746	0746	0901	1101	1301	1441	1501	1701
Downderry Square	0749	0750	0904	1104	1304	1444	1504	1704
Portwrinkle	0806	0807	0921	1121	1321	1501	1521	1721
Craffhole Kimberley Foster Close	0808	0810	0923	1123	1323	1503	1523	1723
Sheviocck Church	0811	0813	0926	1126	1326	1506	1526	1726
Antony The Carew Arms	0815	0817	0930	1130	1330	1510	1530	1730
Trevol HMS Raleigh	0818	▼	0933	1133	1333	1513	1533	1733
Trevol Road Roeselare Avenue	0822	▼	0937	1137	1337	1517	1537	1737
Torpoint Community College	▼	0821	▼	▼	▼	▼	▼	▼
Torpoint Ferry Shop	0825	0825	0940	1140	1340	1520	1540	1740

● Mondays to Fridays on schooldays only

● Every Saturday, Mondays to Fridays during school holidays

Mondays to Saturdays except bank holidays

buses towards Looe

Liskeard Post Office		0900	1100	1255	1415	1455
Doublebois Cross Roads		0907	1107	1302	1422	1502
Trago Mills		0912	1112	1307	1427	1507
East Taphouse Jubilee Cottage		0920	1120	1315	1435	1515
Middle Taphouse Bether	●	0922	1122	1317	1437	1517
Trevollard	0750	▼	▼	▼	▼	▼
Lanreath Church	0754	0931	1131	1326	1446	1526
Pelynt Church	0801	0935	1135	1330	1450	1530
West Looe Fire Station	▼	0945	1145	1340	1500	1540
East Looe Surgery	0810					
Looe Community Academy	0820					

buses towards Liskeard

Looe Community Academy					1520	
East Looe Surgery	●				1526	●
West Looe Fire Station	0850	0950	1150	1350	▼	1550
Pelynt Church	0900	1000	1200	1400	1537	1600
Lanreath Church	0905	1005	1205	1405	1542	1605
Trevollard	▼	▼	▼	▼	1546	▼
Middle Taphouse Bether	0914	1014	1214	1414		1614
East Taphouse Bus Shelter	0916	1016	1216	1416		1616
Trago Mills	0925	1025	1225	1425		1625
Doublebois Cross Roads	0927	1027	1227	1427		1627
Liskeard Lloyds Bank	0935	1035	1235	1435		1635

● Mondays to Fridays on schooldays only

● Every Saturday, Mondays to Fridays during school holidays

Monday, Wednesday, and Friday except bank holidays

buses towards Launceston

Liskeard Lloyds Bank	0725	0725	0940	1155	1410	1635
Liskeard A390 outside Morrisons	▼	▼	0943	1158	1413	1638
Liskeard Hospital Clemo Road	▼	▼	0947	1202	1417	1642
Pensilva Victoria Inn	▼	▼	1000	▼	▼	▼
Tokenbury Corner	0736	0736	1003	1212	1427	1652
Upton Cross School	0739	0739	▼	1215	1430	1655
Upton Cross Post Box	▼	▼	1006	▼	▼	▼
Rilla Mill Village Hall	▼	▼	1010	▼	▼	▼
Linkinhorne Church House Inn	▼	▼	1015	▼	▼	▼
Bray Shop Post Box	▼	▼	1021	▼	▼	▼
Coads Green Social Centre	▼	▼	1024	▼	▼	▼
North Hill opp Post Office	0753	0753	▼	1227	1442	1707
Trebartha opp Jubilee Cottages	0756	0756	▼	1230	1445	1710
Trevadlock Farm	0758	0758	▼	▼	▼	▼
Congdons Shop Bus Shelter	0803	0803	1027	1236	1451	1716
South Petherwin Alvia Cottage	0810	0810	1033	1242	1457	1722
Launceston Tesco	0817	0817	1040	1249	1504	1729
Launceston College	0821	▼	▼	▼	▼	▼
Launceston Westgate St Shelter	0828	0824	1046	1255	1510	1735

Monday, Wednesday, and Friday except bank holidays

buses towards Liskeard

Launceston Westgate St Shelter	0835	1050	1300	1515	1530	1740
Launceston College	▼	▼	▼	1525	▼	▼
South Petherwin Post Office	0842	1057	1307	1534	1537	1747
Congdons Shop	0849	1104	1314	1541	1544	1754
Trevadlock Farm	▼	▼	▼	1546	▼	▼
Trebartha Jubilee Cottages	0854	1109	▼	1549	1549	1759
North Hill Post Office	0858	1113	▼	1553	1553	1803
Coads Green Methodist Church	▼	▼	1317	▼	▼	▼
Bray Shop opp Post Office	▼	▼	1320	▼	▼	▼
Linkinhorne opp Church House Inn	▼	▼	1326	▼	▼	▼
Rilla Mill Lynher View	▼	▼	1331	▼	▼	▼
Upton Cross The Garage	0910	1125	1335	1605	1605	1815
Tokenbury Corner	0913	1128	1338	1608	1608	1818
Pensilva Victoria Inn	▼	▼	1343	▼	▼	▼
Liskeard Hospital Clemo Road	0925	1140	1355	1618	1620	1830
Liskeard A390 opp Morrisons	0927	1142	1357	1620	1622	1832
Liskeard Post Office	0931	1146	1401	1624	1626	1836

● Mondays to Fridays on schooldays only

● Mondays to Fridays during school holidays

Tuesday and Thursday except bank holidays

buses towards Launceston

Liskeard Lloyds Bank	0725	0725	0940	1155	1410	1635
Liskeard A390 outside Morrisons	▼	▼	0943	1158	1413	1638
Liskeard Hospital Clemo Road	▼	▼	0947	1202	1417	1642
Pensilva Victoria Inn	▼	▼	1000	▼	▼	▼
Tokenbury Corner	0736	0736	1003	1212	1427	1652
Upton Cross School	0739	0739	1006	▼	▼	1655
Upton Cross Post Box	▼	▼	▼	1215	1430	▼
Rilla Mill Village Hall	▼	▼	▼	1219	1434	▼
Linkinhorne Church House Inn	▼	▼	▼	1224	1439	▼
Bray Shop Post Box	▼	▼	▼	1230	1445	▼
Coads Green Social Centre	▼	▼	▼	1233	1448	▼
North Hill opp Post Office	0753	0753	1018	▼	▼	1707
Trebartha opp Jubilee Cottages	0756	0756	1021	▼	▼	1710
Trevadlock Farm	0758	0758	▼	▼	▼	▼
Congdons Shop Bus Shelter	0803	0803	1027	1236	1451	1716
South Petherwin Alvia Cottage	0810	0810	1033	1242	1457	1722
Launceston Tesco	0817	0817	1040	1249	1504	1729
Launceston College	0821	▼	▼	▼	▼	▼
Launceston Westgate St Shelter	0828	0824	1046	1255	1510	1735

Tuesday and Thursday except bank holidays

buses towards Liskeard

Launceston Westgate St Shelter	0835	1050	1300	1515	1530	1740
Launceston College	▼	▼	▼	1525	▼	▼
South Petherwin Post Office	0842	1057	1307	1534	1537	1747
Congdons Shop	0849	1104	1314	1541	1544	1754
Trevadlock Farm	▼	▼	▼	1546	▼	▼
Trebartha Jubilee Cottages	▼	▼	1319	1549	1549	1759
North Hill Post Office	▼	▼	1323	1553	1553	1803
Coads Green Methodist Church	0852	1107	▼	▼	▼	▼
Bray Shop opp Post Office	0855	1110	▼	▼	▼	▼
Linkinhorne opp Church House Inn	0901	1116	▼	▼	▼	▼
Rilla Mill Lynher View	0906	1121	▼	▼	▼	▼
Upton Cross The Garage	0910	1125	1335	1605	1605	1815
Tokenbury Corner	0913	1128	1338	1608	1608	1818
Pensilva Victoria Inn	▼	▼	1343	▼	▼	▼
Liskeard Hospital Clemo Road	0925	1140	1355	1618	1620	1830
Liskeard A390 opp Morrisons	0927	1142	1357	1620	1622	1832
Liskeard Post Office	0931	1146	1401	1624	1626	1836

● Mondays to Fridays on schooldays only

● Mondays to Fridays during school holidays

Mondays to Fridays except bank holidays

buses towards Callington

Table with 13 columns (times) and 20 rows (locations) for route 79 towards Callington.

buses towards Tavistock

Table with 13 columns (times) and 20 rows (locations) for route 79 towards Tavistock.

- Mondays to Fridays on schooldays only
Mondays to Fridays during school holidays

Saturdays

buses towards Callington

Table with 7 columns (times) and 20 rows (locations) for route 79 towards Callington on Saturdays.

buses towards Tavistock

Table with 7 columns (times) and 20 rows (locations) for route 79 towards Tavistock on Saturdays.

Mondays to Saturdays except bank holidays

Table with 13 columns (times) and 5 rows (locations) for route 84 towards Trelander.

- Mondays to Fridays on schooldays only
Every Saturday, Mondays to Fridays during school holidays

Mondays to Saturdays except bank holidays

buses towards Tavistock

Table with 5 columns (times) and 25 rows (locations) for route 85 towards Tavistock.

buses towards Barnstaple

Table with 5 columns (times) and 25 rows (locations) for route 85 towards Barnstaple.

Mondays to Saturdays except bank holidays

Mondays to Saturdays except bank holidays

buses towards Truro

Table with 11 columns (times) and 23 rows (locations) showing bus schedules towards Truro.

buses towards Bodmin

Table with 11 columns (times) and 23 rows (locations) showing bus schedules towards Bodmin.

- Mondays to Fridays on schooldays only
• Every Saturday, Mondays to Fridays during school holidays
• Callywith College days only

buses towards Newquay

Table with 11 columns (times) and 23 rows (locations) showing bus schedules towards Newquay.

buses towards Truro

Table with 11 columns (times) and 23 rows (locations) showing bus schedules towards Truro.

Sundays and bank holidays

buses towards Newquay

Table with 7 columns (times) and 17 rows (locations) showing bus schedules towards Newquay.

buses towards Truro

Table with 7 columns (times) and 17 rows (locations) showing bus schedules towards Truro.

For additional journeys between Truro & Newquay please see service 93 94 timetable

- GCB These journeys are operated by Go Cornwall Bus
• Truro College days only
• Every Saturday, Mondays to Fridays during school holidays

Winter timetable valid until Saturday 22nd July



Mondays to Fridays except bank holidays

buses towards Truro

Table of bus routes towards Truro with departure times for various stops including Newquay Bus Station, Trevelgas Academy, and Truro Bus Station D.

buses towards Newquay

Table of bus routes towards Newquay with departure times for various stops including Truro Bus Station D, Penair School, and Newquay Bus Station.

- Mondays to Fridays on schooldays only
Mondays to Fridays during school holidays

this timetable is valid until 22nd July
Summer timetables are show on the following pages

Winter timetable valid until Saturday 22nd July



Saturdays

buses towards Truro

Table of bus routes towards Truro on Saturdays with departure times for various stops including Newquay Bus Station, St Columb Minor, and Truro Bus Station.

buses towards Newquay

Table of bus routes towards Newquay on Saturdays with departure times for various stops including Truro Bus Station D, Truro Tregurra Lane, and Newquay Bus Station.

Sundays and bank holidays

buses towards Truro

Table of bus routes towards Truro on Sundays and bank holidays with departure times for various stops including Newquay Bus Station, Treance Newquay Zoo, and Truro Bus Station.

buses towards Newquay

Table of bus routes towards Newquay on Sundays and bank holidays with departure times for various stops including Truro Bus Station D, Truro Tregurra Lane, and Newquay Bus Station.

this timetable is valid until 22nd July
Summer timetables are show on the following pages

Mondays to Saturdays except bank holidays

buses towards Truro

Table showing bus routes from Newquay to Truro with departure times for routes 94 and 93.

continued from above

Table showing bus routes from Newquay to Truro with departure times for routes 93 and 94.

Sundays and bank holidays

buses towards Truro

Table showing bus routes from Newquay to Truro with departure times for routes 93 and 94.

• Summer school holidays only

this timetable is valid from 23rd July Spring / Autumn timetables are show on the previous pages

timetable includes Newquay Park & Ride, operating everyday, every 20 minutes from Saturday 22nd July until Saturday 2nd September

Mondays to Saturdays except bank holidays

buses towards Newquay

Table showing bus routes from Truro to Newquay with departure times for routes 93 and 94.

continued from above

Table showing bus routes from Truro to Newquay with departure times for routes 93 and 94.

Sundays and bank holidays

buses towards Newquay

Table showing bus routes from Truro to Newquay with departure times for routes 93 and 94.

• Summer school holidays only

this timetable is valid from 23rd July Spring / Autumn timetables are show on the previous pages

timetable includes Newquay Park & Ride, operating everyday, every 20 minutes from Saturday 22nd July until Saturday 2nd September

buses towards Newquay

Table with 17 columns representing bus routes and 28 rows of destinations. Destinations include Bude The Strand, Budehaven School, Widemouth Manor, Poundstock opp Chapel, Wainhouse Corner Garage, Crackington Haven Cabin Café, Higher Crackington Post Office, Tresparrett Posts, Boscastle Car Park, Doctors Corner, Bossiney Bus Shelter, Tintagel Visitor Centre, Trewarmett Post Box, Camelford Methodist Church, Camelford Clease Road, St Teath Post Office, St Kew Highway A39, Wadebridge Bus Station arr, Wadebridge Bus Station dep, Royal Cornwall Showground, Winnards Perch Birds of Prey, Blackcross, Trekening Roundabout, St Columb Major Trelawney Parc, St Columb Major Cattle Market, Newquay Aerohub Cormac Office, Newquay opp Holiday Park, St Columb Minor shop corner, Tretherras School small car park, Porth Four Turns, Newquay Railway Station, and Newquay Bus Station. Times are listed for each route.

buses towards Bude

Table with 17 columns representing bus routes and 28 rows of destinations. Destinations include Newquay Bus Station, Great Western Hotel, Porth Four Turns, Tretherras School car park, St Columb Minor shop turn, Newquay Holiday Park, Newquay Aerohub Cormac Office, St Columb Major Cattle Market, St Columb Major Trelawney Parc, Blackcross, Winnards Perch Birds of Prey, Royal Cornwall opp Showground, Wadebridge opp Tesco, Wadebridge The Platt, Wadebridge Bus Station arr, Wadebridge Bus Station dep, Wadebridge The Platt, Wadebridge School 8, St Kew Highway Services, St Teath Post Office, Helstone Berry House, Valley Truckle, Camelford Clease Road, Camelford Church arr, Camelford Church dep, Trewarmett Post Box, Tintagel Visitor Centre, Bossiney Bus Shelter, Doctors Corner, Boscastle Bridge, Tresparrett Posts, Higher Crackington Post Office, Crackington Haven opp Cabin café, Wainhouse Corner Garage, Poundstock Chapel, Widemouth Manor, Budehaven School, and Bude The Strand. Times are listed for each route.

- Mondays to Fridays on schooldays only
Every Saturday, Mondays to Fridays during school holidays

buses towards Newquay

Table with 8 columns representing bus routes and 28 rows of destinations. Destinations include Bude The Strand, Widemouth Bay opp Widemouth Manor, Poundstock opp Chapel, Wainhouse Corner Garage, Crackington Haven Cabin Café, Higher Crackington Post Office, Tresparrett Posts, Boscastle Car Park, Doctors Corner, Bossiney Bus Shelter, Tintagel Visitor Centre, Trewarmett Post Box, Camelford Church, Camelford Clease Road, Delabole Post Office, Delabole Westdowns Road, Pendoggett Cornish Arms, Port Isaac Church Hall Rooms, St Endellion Church, Polzeath Beach, Trebetherick The Mowhay cafe, Rock Clock Garage, Tretrizzick Pityme Inn, St Minver Fourways Inn, Wadebridge The Platt, Wadebridge Bus Station, Wadebridge The Platt, Wadebridge Tesco, Royal Cornwall Showground, Winnards Perch Birds of Prey, St Columb Major Trelawney Park, St Columb Major Cattle Market, Newquay Aerohub Cormac Office, Newquay opp Holiday Park, St Columb Minor shop corner, Porth Four Turns, Newquay Railway Station, and Newquay Bus Station. Times are listed for each route.

buses towards Bude

Table with 8 columns representing bus routes and 28 rows of destinations. Destinations include Newquay Bus Station, Great Western Hotel, Porth Four Turns, St Columb Minor shop corner, Newquay Holiday Park, Newquay Airport Cormac Office, St Columb Major Cattle Market, St Columb Major Trelawney Park, Winnards Perch Birds of Prey, Royal Cornwall Showground, Wadebridge opp Tesco, Wadebridge The Platt, Wadebridge Bus Station, Wadebridge The Platt, St Minver Fourways Inn, Tretrizzick Pityme Inn, Rock Clock Garage, Trebetherick The Mowhay cafe, Polzeath Beach, St Endellion Church, Port Isaac Church Hall Rooms, Pendoggett Cornish Arms, Delabole Post Office, St Kew Highway Services, Helstone Berry House, Camelford Clease Road, Camelford Church, Trewarmett Post Box, Tintagel Visitor Centre, Bossiney Bus Shelter, Doctors Corner, Boscastle Bridge, Tresparrett Posts, Higher Crackington, Crackington Haven opp Cabin café, Wainhouse Corner opp Garage, Poundstock Chapel, Widemouth Bay Wideworth Manor, and Bude The Strand. Times are listed for each route.

Monday to Saturday except bank holidays

buses towards Bodmin

Callywith College									1635
Dennison Road Car Park									1642
Sladesbridge Slades House Inn									1656
Wadebridge Bus Station arr									1704
Wadebridge Bus Station dep	0712	0712		0915	1115	1315	1502	1515	1710
Wadebridge School				▼	▼	▼	▼	▼	1510
St Minver Fourways Inn				0929	1129	1329	1520	1529	1724
Tredrizzick Pityme Inn				0933	1133	1333	1524	1533	1728
Rock Clock Garage				0936	1136	1336	1527	1536	1731
Trebetherick The Mowhay cafe				0941	1141	1341	1532	1541	1736
Polzeath Beach				0946	1146	1346	1537	1546	1741
St Endellion Church	0730	0730		0958	1158	1358	1549	1558	1753
Port Isaac The Pea Pod	0737	0737		1005	1205	1405	1600	1605	1800
Pendoggett Cornish Arms	0744	0744		1012	1212	1412	1607	1612	1852
Delabole opp Smugglers	0752	0752		1020	1220	1420	1615	1620	1900
Camelford Methodist Church arr	0802			1030	1230	1430	1625	1630	1910
Camelford Methodist Church dep	0803			1031	1231	1431	1626	1631	1911
Camelford Clease Road	0804			1032	1232	1432	1627	1632	1912
Sir James Smith School Bus Park		0801							
Camelford Clease Road		0804							
Leathern Bottle for Michaelstow	0814	0814		1042	1242	1442	1637	1642	1922
St Tudy Church	0820	0820		1048	1248	1448	1643	1648	1928
Longstone Cross	0825	0825		1053	1253	1453	1648	1653	1933
St Mabyrn Inn	0828	0828		1056	1256	1456	1651	1656	1936
Chy Trevail	0840	0840							1948
Bodmin Community Hospital			0934	1109	1309	1509	1704	1709	
Westheath St Marys Road			0937	1112	1312	1512	1707	1712	
Bodmin College		0846							
Bodmin General Station	0846	0850	0944	1119	1319	1519	1714	1719	1954
Bodmin Shire Hall	0848	0852	0946	1121	1321	1521	1716	1721	1956
Bodmin Launceston Road ASDA			0949	1124	1324	1524	1719	1724	1959

buses towards Wadebridge

Bodmin Launceston Road opp Asda	0615	0615	0650		1050	1250	1250		1705
Bodmin Shire Hall	0620	0620	0655	0855	1055	1255	1255	1535	1540
Bodmin General Station	0621	0621	0656	0856	1056	1256	1256	1536	1541
Bodmin College								1540	
Westheath St Marys Road			0703	0903	1103	1303	1303	1548	1548
Bodmin Community Hospital			0706	0906	1106	1306	1306	1551	1551
Chy Trevail	0628	0628							
St Maybyn Inn	0638	0638	0718	0918	1118	1318	1318	1603	1603
Longstone Cross	0641	0641	0721	0921	1121	1321	1321	1606	1606
St Tudy Church	0647	0647	0727	0927	1127	1327	1327	1612	1612
Leathern Bottle for Michaelstow	0651	0651	0731	0931	1131	1331	1331	1616	1616
Camelford Clease Road	0700	0700	0740	0940	1140	1340	1340	1625	1625
Camelford Church arr	0702	0702	0742	0942	1142	1342	1342	1627	1627
Camelford Church dep	0703	0703	0743	0943	1143	1343	1343	1628	1628
Sir James Smith School Bus Park								1435	
Camelford Station B3314	0709	0709	0749	0949	1149	1349	1349	1634	1634
Delabole Post Office	0713	0713	0753	0953	1153	1353	1353	1445	1638
Delabole Westdowns Road	0715	0715	0755	0955	1155	1355	1355	1447	1640
Pendoggett Cornish Arms	0724	0724	0804	1004	1204	1404	1404	1456	1649
Port Isaac The Pea Pod	0733	0733	0813	1013	1213	1413	1413	1505	1658
St Endellion Church	0741	0741	0821	1021	1221	1421	1421	1513	1706
Polzeath opp Beach	0753	0753	0833	1033	1233	1433	1433	1525	1718
Rock opp Clock Garage	0803	0803	0843	1043	1243	1443	1443	1535	1728
St Minver opp Fourways Inn	0810	0810	0850	1050	1250	1450	1450	1542	1735
Wadebridge School		0823							
Wadebridge Bus Station arr	0825	0828	0905	1105	1305	1505	1557	1750	1915
Wadebridge Bus Station dep		0830							
Sladesbridge Slades House Inn		0836							
Dennison Road Car Park		0851							
Callywith College		0900							

- Mondays to Fridays on schooldays only
- Every Saturday, Mondays to Fridays during school holidays
- Callywith College days only

For Sunday connections between Delabole & Wadebridge please see service 95 timetable on the previous page

Mondays to Fridays on schooldays only

Delabole Post Office	0745	96B 96A	Sir James Smith School Bus Park	1435	96A 96B
St Teath Church	0756		Helstone Berry House	1442	
Helstone Berry House	0800		St Teath Church	1449	
St Teath Church		0747	Delabole Post Office	1500	1445
Delabole Post Office	0810	0758	St Teath Church		1457
Sir James Smith School Bus Park		0805	Helstone Berry House		1504
			Leathern Bottle (for Michaelstow)		1510
			Longstone Cross		1520
			Chy Trevail		1528
			Bodmin General Station		1534
			Bodmin Shire Hall		1536

96S

Rock to Wadebridge School

Mondays to Fridays on schooldays only

Rock, opp Clock Garage	0805	96S	Wadebridge School	1510	96S
Wadebridge School Arr	0821		Tredrizzick Pityme Inn	1519	
Wadebridge School Dep	0823		Rock Clock Garage	1521	
Sladesbridge Slades House Inn	0836				
Dennison Road Car Park	0851				
Callywith College	0900				

97 97S

97 Launceston to Camelford
97S Launceston to Canworthy Water

Mondays to Saturdays except bank holidays

buses towards Camelford

Launceston Westgate St Shelter	0730	97	0930	97	1330	97S	1510	97	1630
Launceston College							1525		
Outside Tesco							1525		
Tregadillett Primary School	0738		0938		1338		1532		1638
Pipers Pool Bus Shelter	0743		0943		1343		1537		1643
Badgall							1545		
Tregeare							1547		
Tresmeer							1551		
Hallworthy Old Post Office	0750		0950		1350		1600		1650
Trelash							1607		
Warbstow Cross							1610		
Canworthy Water Chapel							1615		
Davidstow opp Church Hall	0753		0953		1353		1653		
Camelford Methodist Church	0800		1000		1400		1700		
Camelford Clease Road	0802		1002		1402		1702		

buses towards Launceston

Camelford Clease Road		97S	0815	97	1015	97	1415	97	1715
Camelford Church			0817		1017		1417		1717
Davidstow Church Hall			0823		1023		1423		1723
Canworthy Water opp Chapel	0737								
Warbstow Cross	0741								
Trelash	0744								
Hallworthy Old Post Office	0751		0827		1027		1427		1727
Tresmeer	0757								
Tregeare	0802								
Badgall	0805								
Pipers Pool Bus Shelter	0812		0834		1034		1434		1734
Tregadillett Primary School	0817		0840		1040		1440		1740
Outside Tesco opp Shelter	0823								
Launceston College	0826								
Launceston Westgate St Shelter			0848		1048		1448		1748

- Mondays to Fridays on schooldays only
- Every Saturday, Mondays to Fridays during school holidays

Connects at Tregadillett with service 178 for students travelling to / from Callywith College



Mondays to Saturdays except bank holidays

buses towards Splash Pool / Marhamchurch

	128	129	128	129	128	129	128	128	128	129	129	128	129
Poughill Trelawney Avenue	0858	0958	1058	1158	1258	1358		1458	1458		1558	1658	1758
Poughill Post Office	0900	1000	1100	1200	1300	1400		1500	1500		1600	1700	1800
Flexbury Ocean View Road	0903	1003	1103	1203	1303	1403		1503	1503		1603	1703	1803
Flexbury Stores	0906	1006	1106	1206	1306	1406		1506	1506		1606	1706	1806
Crooklets Beach	0907	1007	1107	1207	1307	1407		1507	1507		1607	1707	1807
Bude Co-op	0911	1011	1111	1211	1311	1411		1511	1511		1611	1711	1811
Bude The Strand Arr	0913	1013	1113	1213	1313	1413		1513	1513	●	1613	1713	1813
Bude The Strand Dep	0915	1015	1115	1215	1315	1415		1515	1515	●	1615	1715	1815
Bude Valley Road	0918	1018	1118	1218	1318	1418		1518	1518	●	1618	1718	1818
Kings Hill		1022		1222		1422				●	1622	1722	1822
Marhamchurch War Memorial		1027		1227		1427				●	1627	1727	1827
Helebridge		1029		1229		1429				●	1629	1729	1829
Bude Berries Avenue	0920		1120		1320					●	1520		1720
Budehaven School	0921		1121		1321					●	1521		1721
Budehaven School Grounds										●	1520		
Splash Pool	0923		1123		1323					●	1522		1723
Hillhead Berkeley Close										●	1527		
Stratton King's Arms										●	1529		
Red Post										●	1533		
Launcells Cross opp Cross Farm										●	1534		
Grimscott										●	1536		
Hersham Cross										●	1537		
Thurdon Cross										●	1545		

buses towards Poughill

	128	129	128	129	128	129	128	129	128	129	128	129	128
Thurdon Cross	0810												
Hersham Cross	0816												
Grimscott Estate	0819												
Launcells Cross Cross Farm	0821												
Red Post	0822												
Stratton King's Arms	0826												
Hillhead opp Berkeley Close	0828												
Splash Pool	0830				0932		1132		1332		1532		1732
Budehaven School Grounds	0834												
Budehaven opp School		0839		0933		1133		1333		1533		1733	
Berries Avenue, Playground		0841		0935		1135		1335		1535		1735	
Marhamchurch War Memorial	0830	●			1030		1230		1430			1630	
Kings Hill Industrial Estate	0835		0850		1035		1235		1435			1635	
Bude Valley Road	0837		0855		1037		1237		1437			1637	
Bude Co-op	0840			0937	1037	1137	1237	1337	1437		1537	1637	1737
Bude The Strand Arr	0841	0845	0859	0941	1041	1141	1241	1341	1441	1541	1641	1741	
Bude The Strand Dep	0845	0845		0945	1045	1145	1245	1345	1445	1545	1645	1745	
Crooklets Beach	0848	0848		0948	1048	1148	1248	1348	1448	1548	1648	1748	
Flexbury Stores	0849	0849		0949	1049	1149	1249	1349	1449	1549	1649	1749	
Flexbury Ocean View Road	0852	0852		0952	1052	1152	1252	1352	1452	1552	1652	1752	
Poughill Post Office	0855	0855		0955	1055	1155	1255	1355	1455	1555	1655	1755	
Poughill Trelawney Avenue	0856	0856		0956	1056	1156	1256	1356	1456	1556	1656	1756	

- Mondays to Fridays on schooldays only
- Every Saturday, Mondays to Fridays during school holidays

Mondays to Fridays except bank holidays

buses towards Gooseham

Holsworthy Church	1035	1235	
Pyworthy Village Hall	1042	1242	
Bridgerule opp Bridge Inn	1050	1250	
Jewell's Cross Garage	1053	1253	
Redpost Inn	1055	1255	
Bude Morrisons	1104	1304	
Bude The Strand	0845	1110	1310 1630
Poughill Post Office	0853	1318	1638
Stibb Coombe	0904	1329	1649
Cleave Crescent	0907	1332	1652
Morwenstow Crosstown	0912	1337	1657
Gooseham opp Marsland Cottage	0921	1346	1706
Woodford Woodville Road	0929	1354	1714

buses towards Holsworthy

Morwenstow Crosstown	0912	1337	1657
Gooseham opp Marsland Cottage	0921	1346	1706
Shop Opp Phoenix Cottage	0925	1350	1710
Woodford Woodville Road	0929	1354	1714
Cleave Crescent	0935	1400	1720
Stibb Coombe	0938	1403	1723
Stibb St Peters	0941	1406	1726
Poughill Post Office	0947	1412	1732
Bude The Strand	0955	1155	1420 1740
Bude Morrisons	1000	1200	
Red Post	1009	1209	
Jewell's Cross Garage	1011	1211	
Bridgerule Bridge Inn	1014	1214	
Pyworthy Molesworth Arms	1022	1222	
Holsworthy Library	1029	1229	

Saturdays

buses towards Gooseham

Holsworthy Church	1810
Pyworthy Village Hall	1817
Bridgerule opp Bridge Inn	1825
Jewell's Cross Garage	1828
Redpost Inn	1830
Bude Morrisons	1839
Bude The Strand	1845

buses towards Bude

Bude The Strand	0650
Bude Morrisons	0655
Red Post	0704
Jewell's Cross Garage	0706
Bridgerule Bridge Inn	0709
Pyworthy Molesworth Arms	0717
Holsworthy Library	0724



Mondays to Saturdays except bank holidays

buses towards Hartland

	219	219	219	219	219	219	218	218	219	219
Budehaven School Grounds							1520	1520		
Bude The Strand arr							1524	1524		
Bude The Strand dep	0830	0830	0930	1130	1330		1525	1530	1630	1730
Berries Avenue Playground	0835	0835	0935	1135	1335				1635	1735
Budehaven School Grounds								1533	1536	
Poughill Post Office								1539	1542	
Stibb opp Phone Box										
Morrisons	0838	0838	0938	1138	1338	1521				1638 1738
Stratton Hillhead	0839	0839	0939	1139	1339	1523				1639 1739
Red Post Junction				1148	1348					1648 1748
Grimscott Estate				1151	1351					1651 1751
Kilkhampton The Square	0850	0850	0950	1158	1358	1531	1544	1547	1658	1758
Kilkhampton North Close			0951	1159	1359	1532	1545	1548		1759
Crimp Garage			0955	1203	1403	1536	1549	1552		1803
Woolley Long Barrow Layby			0956	1204	1404	1537	1550			1804
Welcombe Cross			0957	1205	1405		1551	1554		1805
Baxworthy Cross			1003	1211	1411		1557	1600		1811
Hartland Northgate Green			1011	1219	1419		1605	1608		1819

buses towards Bude

	218	218	219	219	219	219	219	219	219	219
Clovelly Visitor Centre Car Park	0735									
Hartland Northgate Green	0750			1030	1230	1430		1605	1630	1830
Baxworthy Cross	0756			1035	1235	1435			1635	1836
Clovelly Visitor Centre Car Park								1625		
Welcombe Cross	0802			1041	1241	1441		1641	1641	1842
Woolley Long Barrow Layby	0804		●	1042	1242	1442		1642	1642	1843
Crimp Garage	0807	●	0810	1044	1244	1444		1644	1644	1845
Kilkhampton opp North Close	0810	0810	0813	1047	1247	1447		1647	1647	1848
Kilkhampton The Square	0811	0811	0814	1048	1248	1448		1648	1648	1849
Grimscott Estate				0904	1054	1254	1454	1554	1654	1654
Red Post Junction				0907	1057	1257	1457	1557	1657	1657
Stratton Hillhead				0823	0913	1103	1303	1503	1703	1703 1858
Morrisons				0824	0914	1104	1304	1504	1704	1704 1859
Stibb phone box	0816	0816								
Stibb St Peters	0816	0816								
Poughill Post Office	0822	0822								
Berries Avenue Playground				0917	1107	1307	1507	1607	1707	1707
Bude The Strand arr	0828	0828		0922	1112	1312	1512	1612	1712	1712 1904
Bude The Strand dep										
Budehaven School Grounds				0825						
Bude The Strand				0829						

- Mondays to Fridays on schooldays only
- Every Saturday, Mondays to Fridays during school holidays

220

Crackington Haven to Launceston via Jacobstow | Week St Mary | Egloskerry

Tuesdays only

buses towards Launceston

Table with 2 columns: Location and Time. Locations include Higher Crackington Post Office, Crackington Haven, Wainhouse Corner Garage, etc.

buses towards Crackington Haven

Table with 2 columns: Location and Time. Locations include Launceston Tesco, Launceston Westgate St Shelter, Egloskerry Shelter, etc.

223

Launceston Town Service

Mondays to Saturdays except bank holidays

Table with 13 columns representing times from 0855 to 1750. Locations include Launceston Tesco, St Johns, Launceston Westgate St Shelter, etc.

- Mondays to Fridays on schooldays only
• Every Saturday, Mondays to Fridays during school holidays



304

Porthtowan to Truro via Mount Hawke | Blackwater

Mondays to Fridays except bank holidays

buses towards Truro

Table with 14 columns representing times from 0750 to 1800. Locations include Porthtowan Beach Road, Atlantic Way, Victory Inn, etc.

buses towards Porthtowan

Table with 14 columns representing times from 0905 to 1820. Locations include Truro Bus Station A, Truro Railway Station, County Arms, etc.

Saturdays

buses towards Truro

Table with 6 columns representing times from 0800 to 1740. Locations include Porthtowan Beach Road, Atlantic Way, Victory Inn, etc.

buses towards Porthtowan

Table with 6 columns representing times from 0905 to 1820. Locations include Truro Bus Station A, Truro Railway Station, County Arms, etc.

- Mondays to Fridays on schooldays only
• Mondays to Fridays during school holidays



176 306

176 Callywith College to Launceston via Bolventor

306 Launceston to Okehampton via Lifton Rail Link 306

Mondays to Saturdays except bank holidays

buses towards Launceston / Okehampton

Table with 7 columns representing times from 0900 to 1817. Locations include Callywith College, Bolventor Jamaica Inn, Tregadillett East Park, etc.

buses towards Launceston / Callywith College

Table with 7 columns representing times from 0735 to 1549. Locations include Okehampton Railway Station, Okehampton West Street Stand A, Bridestowe turn, etc.

- operates Callywith College days only

service operated by



service operated by



315

Redruth to St Agnes
via Porthtowan | Mount Hawke

Mondays to Saturdays except bank holidays

buses towards St Agnes

Barncoose Hospital			1040	1340	1540	1740
Redruth Tesco	0845		1045	1345	1545	1745
Redruth Railway Station	0850		1050	1350	1550	1750
Treskerby	0857		1057	1357	1557	1757
Scorrier Rabys Row	0859		1059	1359	1559	1759
Wheal Rose	0901		1101	1401	1601	1801
Porthtowan Beach Road	0908		1108	1408	1608	1808
Atlantic Way	0912		1112	1412	1612	1812
Mount Hawke opp Londis	0918	0918	1118	1418	1618	1818
Mount Hawke Church	0920	0920	1120	1420	1620	1820
Goonbell opp bus shelter	0726	0926	1226			
Peterville Telephone box	0728	0928	1228			
Presingoll Barns			1124	1424	1624	1824
St Agnes Miners & Mechanics' Institute	0730	0930	1126	1230	1426	1626
St Agnes Peterville			1129	1429	1629	1829

buses towards Redruth

Goonbell opp Bus shelter	0726	0926	1226			
Peterville Telephone box	0728	0928	1228			
St Agnes Vicarage Road	0730	0930	1230			
St Agnes Miners & Mechanics' Institute			1126	1426	1426	1626
St Agnes Peterville			1129	1429	1429	1629
Goonbell Bus shelter			1132	1432	1432	1632
Presingoll Barns	0734	0934	1234			
Mount Hawke Church	0739	0939	1239	1439	1439	1639
Mount Hawke Londis	0741	0941	1241	1441	1441	1641
Atlantic Way	0747	0947	1247	1447		1647
Porthtowan Beach Road	0751	0951	1251	1451		1651
Wheal Rose	0757	0957	1257	1457		1657
Scorrier Rabys Row	0800	1000	1300	1500		1700
Treskerby	0804	1004	1304	1504		1704
Redruth Railway Station	0810	1010	1310	1510		1710
Redruth Tesco	0815	1015	1315	1515		1715
Barncoose Hospital		1022	1322	1522		1722

- Mondays to Fridays on schooldays only
- Every Saturday, Mondays to Fridays during school holidays



service operated by

373

Warbstow Cross to Bude
via Marhamchurch

Fridays only

buses towards Bude

Warbstow Cross	0915
Canworthy Water Bridge	0918
Jacobstow Church	0928
Week St Mary	0938
Whitstone	0946
Titson	0953
Marhamchurch War Memorial	0958
Morrisons	1005
Bude The Strand	1010

buses towards Warbstow Cross

Bude The Strand	1308
Morrisons	1311
Marhamchurch War Memorial	1320
Titson	1325
Whitstone	1332
Week St Mary	1340
Jacobstow Church	1350
Canworthy Water Bridge	1400
Warbstow Cross	1403



service operated by



405

Pedna Carne to Bodmin
via St Columb Major

Mondays to Fridays except bank holidays

buses towards Bodmin

Pedna Carne Caravan Park	0925
Kingsley Village	0930
Fraddon Westbourne Terrace	0933
Indian Queens Tregawne	0936
St Columb Road Co-op	0938
St Columb Major Trelawney Parc	0946
St Columb Major Cattle Market	0948
Winnards Perch Birds of Prey	0954
Rosenannon	1001
St Wenn School	1008
Withiel St Celements Church	1015
Ruthernbridge	1021
Nanstellon opp School	1027
Bodmin Community Hospital	1032
Bodmin Shire Hall	1039
Bodmin Morrisons	1043
Bodmin ASDA Superstore	1045
Bodmin Sainsbury Car Park	1050

buses towards Pedna Carne

Bodmin Sainsbury Car Park	1330
Bodmin ASDA Superstore	1335
Bodmin Morrisons	1340
Bodmin Shire House	1346
Bodmin Community Hospital	1353
Nanstellon School	1358
Ruthernbridge	1404
Withiel opp St Celements Church	1410
St Wenn School	1417
Rosenannon	1424
Winnards Perch opp Birds of Prey	1430
St Columb Major Cattle Market	1437
St Columb Major opp Trelawney Parc	1439
St Columb Road opp Co-op	1447
Indian Queens opp Tregawne	1449
Fraddon opp Westbourne Terrace	1452
Kingsley Village opp Fraddon Services	1455
Pedna Carne Caravan Park	1500



service operated by

371

Warbstow Cross to Launceston
via Week St Mary

Mondays and Thursdays only except bank holidays

buses towards Launceston

Warbstow Cross	0915
Canworthy Water Bridge	0918
Jacobstow Church	0928
Week St Mary	0938
North Tamerton	0953
Boyton School	1003
Launceston Westgate St Shelter	1018
Launceston Tesco	1025

buses towards Warbstow Cross

Launceston Tesco	1250
Launceston Westgate St Shelter	1300
Boyton School	1315
North Tamerton	1325
Week St Mary	1340
Jacobstow Church	1350
Canworthy Water Bridge	1400
Warbstow Cross	1403

372

Warbstow Cross to Holsworthy
via Whitstone

wednesday only

buses towards Holsworthy

Warbstow Cross	0915
Canworthy Water Bridge	0918
Jacobstow Church	0928
Week St Mary	0938
Whitstone	0946
North Tamerton	0953
Pyworthy Molesworth Arms	1004
Holsworthy Manor Car Park	1011

buses towards Warbstow Cross

Holsworthy Manor Car Park	1307
Pyworthy Molesworth Arms	1314
North Tamerton	1325
Whitstone	1332
Week St Mary	1340
Jacobstow Church	1350
Canworthy Water Bridge	1400
Warbstow Cross	1403



service operated by

423

Summercourt to Gorran Haven
via St Austell

Mondays to Fridays on Schooldays only

buses towards Gorran Haven

Summercourt Bus Depot	0645
Brighton Cross Parkins	0650
St Stephen Creakavose	0655
High Street Peters Hill	0700
Trewoon Stores	0705
St Austell White River Cinema	0710
London Apprentice Phone Box	0715
Pentewan Turn	0718
Heligan Gardens Car Park	0726
Gorran High Lanes Old Chapel	0730
Boswinger Seaview	0735

buses towards Summercourt

Boswinger Seaview	1610
Gorran High Lanes Old Chapel	1615
Heligan Gardens Car Park	1619
Pentewan Turn	1627
London Apprentice opp Phone Box	1630
St Austell White River Cinema	1635
Trewoon Stores	1640
High Street Peters Hill	1645
St Stephen Creakavose	1650
Brighton Cross Parkins	1655
Summercourt Bus Depot	1700

service operated by



425

Launceston to Altarnun to Launceston via Polyphant



Mondays to Saturdays except bank holidays

Launceston Westgate St opp shelter			1357	1718	
Launceston Tesco	0900	1200	1404	1725	
Launceston Westgate St opp shelter	0907	1207	▼	▼	
Tregadillett Primary School	0915	1215	1415	1736	
Lewannick Archers Arms	0923	1223	1423	1744	
Trevadlock opp Trevadlock Farm	● 0928	1228	1428	1749	
Trewint Laskeys	0804	0935	1235	1435	1756
Five Lanes Bus Shelter	0806	0939	1239	1439	1800
Altarnun St Nun's Church	0809	0941	1241	1441	1802
Rising Sun Inn	0814	0944	1244	1444	1805
Polyphant Chapel	0825	0952	1252	1452	1813
Tregadillett Primary School	▼ 1000	1300	1500	● 1821	
Launceston College	0838	▼	▼	1525	▼
Launceston Westgate St Shelter		▼	▼	1507	1828
Launceston Tesco	1010	1310	1515	▼	1836
Polyphant Chapel				1538	
Rising Sun Inn				1549	
Altarnun St Nun's Church				1554	
Five Lanes Bus Shelter				1556	
Trewint Laskeys				1558	

● Mondays to Fridays on schooldays only

426

Launceston College to Trerice via North Petherwin | Egloskerry



Mondays to Saturdays except bank holidays

Launceston Tesco	1010	1310	● 1625	
Launceston College	▼	▼	1525	
Launceston Westgate St Shelter	1017	1317	1532	1632
Wooda Road	▼	1320	▼	▼
Newport Industrial Estate	1019	1321	1534	1634
Langdon Cross South Down	● 1028	1330	▼	1643
Bennacott Farm	0727			
Trerice West Curry	0730			
Greena Moor Cross	0740			
Caudworthy Bridge	0749			
Maxworthy Post Office	0751			
Youngcott	0800			
Godcott	0802			
North Petherwin Bus Shelter	0810	1035	1337	1650
Cargentle	0815	▼	▼	▼
Egloskerry Shelter	▼ 1040	1342	▼	1655
Langore Menheniot Crescent	0819	1047	1349	1702
Newport Industrial Estate	0830	1053	1355	1708
Wooda Road	▼ 1054	▼	▼	▼
Launceston Westgate St opp shelter	0833	1057	1357	1718
Launceston College	0840	▼		
Launceston Tesco	1104		▼	
Menheniot Crescent			1546	
Cargentle			1553	
North Petherwin Bus Shelter			1557	
Godcott			1605	
Youngcott			1607	
Maxworthy Post Office			1615	
Caudworthy Bridge			1617	
Greena Moor Cross			1626	
Trerice West Curry			1635	
Bennacott Farm			1637	
Langdon Cross South Down			1640	

● Mondays to Fridays on schooldays only
● Every Saturday & Mondays to Fridays during school holidays

Kit Hill. Saltash & Plymouth: 12, 12A, 450, 451, 452, 453, 454



450

Saltash Town Circular via Pillmere | St Stephens | Tamar View Nursery

Mondays to Fridays except bank holidays

Table with 2 columns: Stop Name and Time. Includes Saltash Railway Station, Fore Street Bottom, Old Ferry Road, etc.

Table with 2 columns: Stop Name and Time. Includes Tamar View Nurseries, Carkeel Waitrose, Carkeel Lidl, etc.



453

St Ive to Saltash via Blunts

Wednesday only except bank holidays

Table with 2 columns: Stop Name and Time. Includes St Ive Cross, Quethiock, Blunts, Tideford Cross, etc.

Table with 2 columns: Stop Name and Time. Includes Fore Street Bottom, Callington Road, Carkeel Waitrose, etc.



451

Merrymeet to Saltash via St Germans

Mondays only except bank holidays

Table with 2 columns: Stop Name and Time. Includes Merrymeet, Pengover Green, Menheniot Church, etc.

Table with 2 columns: Stop Name and Time. Includes Fore Street Bottom, Callington Rd, Carkeel Lidl, etc.



451A

Trerulefoot to Liskeard via Merrymeet

Fridays only except bank holidays

Table with 2 columns: Stop Name and Time. Includes Trerulefoot, Bethany Church, Dodycross, etc.

Table with 2 columns: Stop Name and Time. Includes Liskeard Barras St, Morrisons, Liskeard Hospital, etc.



455

St Neot to Liskeard via Dobwalls

Fridays except bank holidays

Table with 2 columns: Stop Name and Time. Includes St Neot Social Club, Trago Mills, Dobwalls Church, etc.

Table with 2 columns: Stop Name and Time. Includes Liskeard Morrisons, Liskeard Hospital, Liskeard Aldi & Oak Tree, etc.



452 454

Cargreen to Saltash via Pillaton

Tuesday & Thursday except bank holidays

Table with 2 columns: Stop Name and Time. Includes Cargreen, Polborder, Pillaton, Hatt Garage, etc.

Table with 2 columns: Stop Name and Time. Includes Fore Street Bottom, Callington Rd, Carkeel Lidl, etc.



481 482

481 Polruan to Looe via Lansallos | Polperro 482 Polruan to Bodmin via Lansallos | Polperro | Lostwithiel

Mondays to Fridays except bank holidays

Table with 2 columns: Stop Name and Time. Includes Polruan, Polperro, Bodmin, Looe, etc.

Table with 2 columns: Stop Name and Time. Includes Bodmin, Looe, Polperro, etc.

service operated by



484 485

Truro City Service

484 via Rosedale Estate 485 via Malpas Road Estate | Uplands



service operated by

Mondays to Saturdays except bank holidays

Table with 19 columns representing bus routes and 19 rows representing destinations with departure times.

• Every Saturday, Mondays to Fridays during school holidays

493

Truro to Feock



service operated by

Mondays to Saturdays except bank holidays

Table with 19 columns representing bus routes and 19 rows representing destinations with departure times.

• Mondays to Fridays on schooldays only
• Every Saturday, Mondays to Fridays during school holidays

494

Truro City Service

via Malabar | Treliske | Truro Health Park



service operated by

Mondays to Saturdays except bank holidays

Table with 19 columns representing bus routes and 19 rows representing destinations with departure times.

• Every Saturday, Mondays to Fridays during school holidays

495

Truro Circular

via Treffry Road



service operated by

Mondays to Saturdays except bank holidays

Table with 5 columns representing bus routes and 5 rows representing destinations with departure times.

496

Truro to Malpas Village



service operated by

Mondays to Saturdays except bank holidays

buses towards Malpas Village

Table with 5 columns representing bus routes and 5 rows representing destinations with departure times.

buses towards Truro

Table with 5 columns representing bus routes and 5 rows representing destinations with departure times.

497

Summercourt to Truro

via Ladock | Tresillian



service operated by

Mondays to Saturdays except bank holidays

buses towards Truro

Table with 5 columns representing bus routes and 5 rows representing destinations with departure times.

buses towards Summercourt

Table with 5 columns representing bus routes and 5 rows representing destinations with departure times.

• Every Saturday, Mondays to Fridays during school holidays

499

Summercourt to Tregony

via Ladock | Tresillian



service operated by

Mondays to Saturdays except bank holidays

buses towards Tregony

Table with 5 columns representing bus routes and 5 rows representing destinations with departure times.

buses towards Summercourt

Table with 5 columns representing bus routes and 5 rows representing destinations with departure times.

• Mondays to Fridays on schooldays only

Daily including bank holidays

Anti clockwise buses

Penzance Bus & Rail Station E				0930	1130	1330	1530
Long Rock opp The Mexico Inn				0939	1139	1339	1539
Marazion Square				0945	1145	1345	1545
Marazion Cemetery				0948	1148	1348	1548
Crowlas The Star Inn				0955	1155	1355	1555
St Erth station				1001	1201	1401	1601
St Ives Holiday Village				1010	1210	1410	1610
Lelant opp Village Hall				1016	1216	1416	1616
Carbis Bay Longstone Cross				1021	1221	1421	1621
St Ives Malakoff Bus Station arr				1027	1227	1427	1627
St Ives Malakoff Bus Station dep				1035	1235	1435	1635
St Ives Cinema				1039	1239	1439	1639
Trevalgan Holiday Park Turn				1047	1247	1447	1647
Trevalgan Towednack Turn				1050	1250	1450	1650
Zennor Main Road				1055	1255	1455	1655
Gurnard's Head Hotel				1101	1301	1501	1701
Rosemurgy arr				1106	1306	1506	1706
Rosemurgy dep				1109	1309	1509	1709
Morvah				1113	1313	1513	1713
Pendeen opp Costcutter				1118	1318	1518	1718
Geevor Tin Mine Main Road				1120	1320	1520	1720
Botallack Creswell Terrace				1124	1324	1524	1724
St Just Bus Station arr				1130	1330	1530	1730
St Just Bus Station dep				1135	1335	1535	1735
Lands End Airport				1142	1342	1542	1742
Sennen Sunny Corner				1145	1345	1545	1745
Sennen Cove arr				1151	1351	1551	1751
Sennen Cove dep	0650	0725	0745	0910	0955	1155	1355
Sennen First & Last Inn	0654			0914	1000	1200	1400
Land's End arr					1005	1205	1405
Land's End dep					1013	1213	1413
Polgigga Duck Pond	0702			0922	1019	1219	1419
Porthcurno Car Park arr					1027	1227	1427
Porthcurno Car Park dep	0710			0930	1030	1230	1430
Treen Bus Shelter	0718			0938	1038	1238	1438
Crows-an-wra		0733	0753				
St Buryan Post Office	0726	0738	0758	0946	1046	1246	1446
Lamorna Turn	0733	0746	0804	0953	1053	1253	1453
Sheffield	0738	0752	0809	0958	1058	1258	1458
Paul		0755	0812				
Gwavas roundabout		0802	0819				
Newlyn Bridge	0744	0807	0824	1004	1104	1304	1504
Newlyn Coombe		0809					
Mounts Bay Academy		0820					
Humphrey Davy School		0830					
Penzance opp Jubilee Pool	0748		0828	1008	1108	1308	1508
Penzance Bus & Rail Station	0755	0840	0835	1015	1115	1315	1515

- Mondays to Fridays on schooldays only
- Mondays to Fridays during school holidays only
- College days only

operates Daily until
Saturday 27th May

when St Ives Holiday Village is closed,
buses run direct between St Erth and Lelant,
they wait 5 mins at St Erth and run
5 mins earlier from Lelant to St Ives

Daily including bank holidays

Clockwise buses

Penzance Bus & Rail Station B	0900	1030	1230	1430		1630	1730
Penzance Jubilee Pool	0903	1033	1233	1433		1633	1733
Mounts Bay Academy					1510		
Humphrey Davy School					1520		
Newlyn Coombe					1530		
Newlyn Bridge	0908	1038	1238	1438	1533	1638	1738
Gwavas roundabout					1538		
Paul					1544		
Sheffield	0914	1044	1244	1444	1549	1644	1744
Lamorna Turn	0919	1049	1249	1449	1554	1649	1749
St Buryan Post Office	0926	1056	1256	1456	1601	1656	1756
Crows-an-wra					1606		
Treen Bus Shelter	0933	1103	1303	1503		1703	1803
Porthcurno Car Park arr		1112	1312	1512		1712	1812
Porthcurno Car Park dep		1115	1315	1515		1712	1812
Polgigga Duck Pond	0938	1119	1319	1519		1716	1816
Land's End arr		1132	1332	1532		1729	1829
Land's End dep		1140	1340	1540		1730	1830
Sennen Cove arr	0951	1151	1351	1551	1614	1741	1841
Sennen Cove dep	0955	1155	1355	1555		1742	1842
Sennen Sunny Corner	1000	1200	1400	1600		1747	1847
Crows-an-wra						1752	1852
Lands End Airport	1004	1204	1404	1604			
St Just Bus Station	1012	1212	1412	1612			
St Just Bus Station	1015	1215	1415	1615			
Botallack Creswell Terrace	1019	1219	1419	1619			
Geevor Tin Mine Main road	1023	1223	1423	1623			
Boscaswell Stores	1025	1225	1425	1625			
Morvah	1029	1229	1429	1629			
Rosemurgy arr	1033	1233	1433	1633			
Rosemurgy dep	1035	1235	1435	1635			
Gurnards Head Hotel	1040	1240	1440	1640			
Zennor Main Road	1045	1245	1445	1645			
Trevalgan Towednack Turn	1050	1250	1450	1650			
Trevalgan Holiday Park turn	1053	1253	1453	1653			
St Ives Youth Hostel	1100	1300	1500	1700			
St Ives Malakoff Bus Station arr	1110	1310	1510	1710			
St Ives Malakoff Bus Station dep	1117	1317	1517	1717			
Carbis Bay Longstone Cross	1124	1324	1524	1724			
Lelant Village Hall	1128	1328	1528	1728			
St Ives Holiday Village	1137	1337	1537	1737			
St Erth station	1146	1346	1546	1746			
Crowlas opp The Star Inn	1150	1350	1550	1750			
Marazion Cemetery	1157	1357	1557	1757			
Marazion Square	1202	1402	1602	1802			
Long Rock The Mexico Inn	1207	1407	1607	1807			
Penzance Bus & Rail Station	1215	1415	1615	1815			

- Mondays to Fridays on schooldays only

when St Ives Holiday Village is closed,
buses run direct between Lelant and
St Erth then run 10 mins earlier to Penzance

operates Daily until
Saturday 27th May



Atlantic Coaster - Newquay to Padstow

via Porth | Watergate Bay | Harlyn Bay

Daily including bank holidays

buses towards Padstow

Newquay Bus Station	0935	1035	1135	1235	1335	1435	1535	1635	1735	1835
Newquay Great Western Hotel	0939	1039	1139	1239	1339	1439	1539	1639	1739	1839
Porth Four Turns	0943	1043	1143	1243	1343	1443	1543	1643	1743	1843
Porth Beach Car Park	0946	1046	1146	1246	1346	1446	1546	1646	1746	1846
Watergate Bay The Phoenix	0951	1051	1151	1251	1351	1451	1551	1651	1751	1851
Tregurrian Post Box	0954	1054	1154	1254	1354	1454	1554	1654	1754	1854
Travarrian Travellers Rest	0957	1057	1157	1257	1357	1457	1557	1657	1757	1857
Mawgan Porth opp Betty's Shop	1001	1101	1201	1301	1401	1501	1601	1701	1801	1901
Trenance Phone Box	1004	1104	1204	1304	1404	1504	1604	1704		
Carnewas for Bedruthan Steps	1006	1106	1206	1306	1406	1506	1606	1706		
Treburric Old MacDonalds Farm	1012	1112	1212	1312	1412	1512	1612	1712		
Porthcothan Bay	1015	1115	1215	1315	1415	1515	1615	1715		
St Merryn opp FryerTucks	1024	1124	1224	1324	1424	1524	1624	1724		
Harlyn Bay Car Park	1029	1129	1229	1329	1429	1529	1629	1729		
Windmill Trevone Bay turn	1032	1132	1232	1332	1432	1532	1632	1732		
Padstow Park & Ride	1035	1135	1235	1335	1435	1535	1635	1735		
Padstow opp Tesco	1036	1136	1236	1336	1436	1536	1636	1736		
Padstow Old Rail Station	1041	1141	1241	1341	1441	1541	1641	1741		

buses towards Newquay

Padstow Old Rail Station			1100	1200	1300	1400	1500	1600	1700	1800
Padstow Tesco			1104	1204	1304	1404	1504	1604	1704	1804
Padstow Park & Ride			1105	1205	1305	1405	1505	1605	1705	1805
Windmill Trevone Bay turn			1108	1208	1308	1408	1508	1608	1708	1808
Harlyn Bay opp Car Park			1111	1211	1311	1411	1511	1611	1711	1811
St Merryn Fryer Tucks			1115	1215	1315	1415	1515	1615	1715	1815
Porthcothan Bay			1124	1224	1324	1424	1524	1624	1724	1824
Treburric Old MacDonalds Farm			1127	1227	1327	1427	1527	1627	1727	1827
Carnewas for Bedruthan Steps			1133	1233	1333	1433	1533	1633	1733	1833
Trenance opp Phone Box			1135	1235	1335	1435	1535	1635	1735	1835
Mawgan Porth Betty's Shop	0940	1040	1140	1240	1340	1440	1540	1640	1740	1840
Travarrian Travellers Rest	0943	1043	1143	1243	1343	1443	1543	1643	1743	1843
Tregurrian Post Box	0946	1046	1146	1246	1346	1446	1546	1646	1746	1846
Watergate Bay Car Park	0948	1048	1148	1248	1348	1448	1548	1648	1748	1848
Porth Car Park	0954	1054	1154	1254	1354	1454	1554	1654	1754	1854
Porth Four Turns	0958	1058	1158	1258	1358	1458	1558	1658	1758	1858
Newquay Rail Station	1003	1103	1203	1303	1403	1503	1603	1703	1803	1903
Newquay Bus Station	1010	1110	1210	1310	1410	1510	1610	1710	1810	1910

Atlantic Coaster runs Daily from Sunday 28th May



Falmouth Coaster

via Pendennis Point | Gyllyngvase Beach | Swanpool

Daily including bank holidays

Falmouth The Moor B	1000	1100	1200	1300	1400	1500
Falmouth Prince of Wales Pier	1015	1115	1215	1315	1415	1515
Pendennis Rise for Falmouth Docks Stn	1024	1124	1224	1324	1424	1524
Pendennis Point Car Park	1029	1129	1229	1329	1429	1529
Pendennis Castle	1030	1130	1230	1330	1430	1530
Cliff Road opp Royal Duchy Hotel	1033	1133	1233	1333	1433	1533
Gyllyngdune Gardens	1034	1134	1234	1334	1434	1534
Gyllyngvase Beach Queen Mary Gardens	1037	1137	1237	1337	1437	1537
Swanpool Beach Car Park	1040	1140	1240	1340	1440	1540
Swanpool Road opp Twinbrook Park	1045	1145	1245	1345	1445	1545
Swanpool Beach Bus Shelter	1049	1149	1249	1349	1449	1549
Western Terrace Sports Club	1051	1151	1251	1351	1451	1551
Kimberley Park Rd opp Kimberley Park	1054	1154	1254	1354	1454	1554
Falmouth The Moor	1058	1158	1258	1358	1458	1558



L1 L2

L1 The Lizard to Truro College via Mullion | Cury | Helston | Ponsanooth
L2 Coverack to Truro College via St Keverne | Helston | Porkellis / Carnkie



Mondays to Fridays on Truro College Days only

buses towards Truro

The Lizard Green	L2	L1	L1
Ruan Minor Glebe Place		0705	
Kuggar Phone Box		0714	
Mullion Holiday Park		0721	
Mullion School		0723	0848
Mullion Cricket Club		0726	0851
Cury Parc Enys		0737	0902
Coverack	0709		
St Keverne Square	0718		
Mawgan War Memorial	0731		
RNAS Culdrose	0735	0745	0910
Helston Sainsbury's	0740	0750	0915
Helston opp Blue Anchor Arr		0755	0925
Helston Tesco	0745	0800	0930

Helston Tesco	L2	L1	L1
Porkellis Star Inn		0745	0800
Carnkie Methodist Church		0757	
Stithians Crellow Lane		0803	
Rame Cross		0811	
Longdowns		0814	0934
Ponsanooth Stag Hunt		0816	0946
Perranwell Station		0821	0831
Carnon Downs		0823	0953
Bus Shelter		0828	0838
Truro College Bus Park		0831	1001
		0828	0838
		0834	1014
		0850	0900

buses towards The Lizard

Truro College Bus Park	L1	L1	L2
Baldhu Bus Shelter		1225	1625
Carnon Downs village hall		1238	1638
Perranwell Station		1246	1646
Stithians Foundry Road		1253	1653
Porkellis Star Inn		1259	1659
Ponsanooth Stag Hunt		1306	1706
Longdowns		1309	1709
Rame		1321	1721
Helston Tesco		1721	1743

Helston Tesco	L1	L1	L2
Helston Blue Anchor		1325	1725
Helston Sainsbury's		1330	1730
RNAS Culdrose		1335	1735
Mawgan War Memorial		1340	1740
St Keverne Square		1348	1748
Coverack		1358	1758
Cury Parc Enys		1402	1802
Mullion Cricket Club		1404	1804
Mullion School		1411	1811
Mullion Holiday Park		1420	1820
Ruan Minor Glebe Place			
The Lizard Green			



St Ives to Gwithian via Hayle



Daily

St Ives Malakoff Bus Station		1033	1233	1433	1633	1833	2033	2233
Carbis Bay Longstone Cross		1039	1239	1439	1639	1839	2039	2239
St Ives Holiday Village		1048	1248	1448	1648	1848	2048	2248
Hayle Viaduct		1055	1255	1455	1655	1855	2055	2255
Hayle Towans Riviere Towans		1105	1305	1505	1705	1905	2105	2305
Connor Downs		1117	1317					
Gwithian Red River Inn Arr		1124	1324	1519	1719	1919	2119	2319
Gwithian Red River Inn Dep	0934	1134	1334	1529	1729	1929	2129	
Connor Downs				1535	1735	1935	2135	
Hayle Towans Riviere Towans	0948	1148	1348	1548	1748	1948	2148	
Hayle Foundry Square	0958	1158	1358	1558	1758	1958	2158	
St Ives Holiday Village	1005	1205	1405	1605	1805	2005	2205	
Carbis Bay Longstone Cross	1016	1216	1416	1616	1816	2016	2216	
St Ives Malakoff Bus Station	1022	1222	1422	1622	1822	2022	2222	



Delivering

Transport for Cornwall Karyans rag Kernow

Cornwall by  **KERNOW**

 **CORNWALL
GO BUS**

 **Stagecoach**

 **ORS**

Hopley's Coaches

 **TRAVELCORNWALL**

 **Saltash
Red Bus**

 **CORNWALL
COUNCIL**
one and all - even hay all

The information in this book is correct at the time of printing.
Visit our website www.transportforcornwall.co.uk for the latest travel updates.



Save the planet

Please help us reduce our carbon footprint, only
take this timetable if needed and please recycle.